

INSTITUTE FOR FISHERIES RESEARCH
 DIVISION OF FISHERIES MICHIGAN CONSERVATION DEPT.
 LAKE INVENTORY MAP

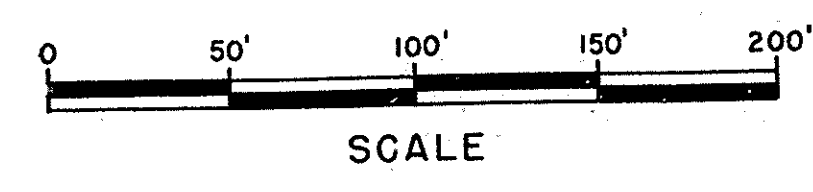
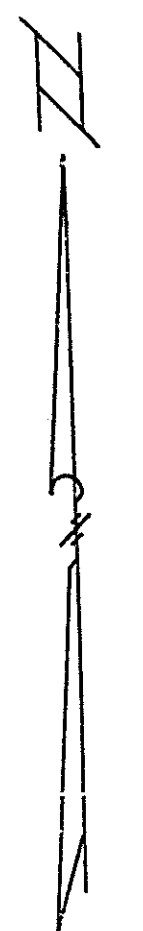
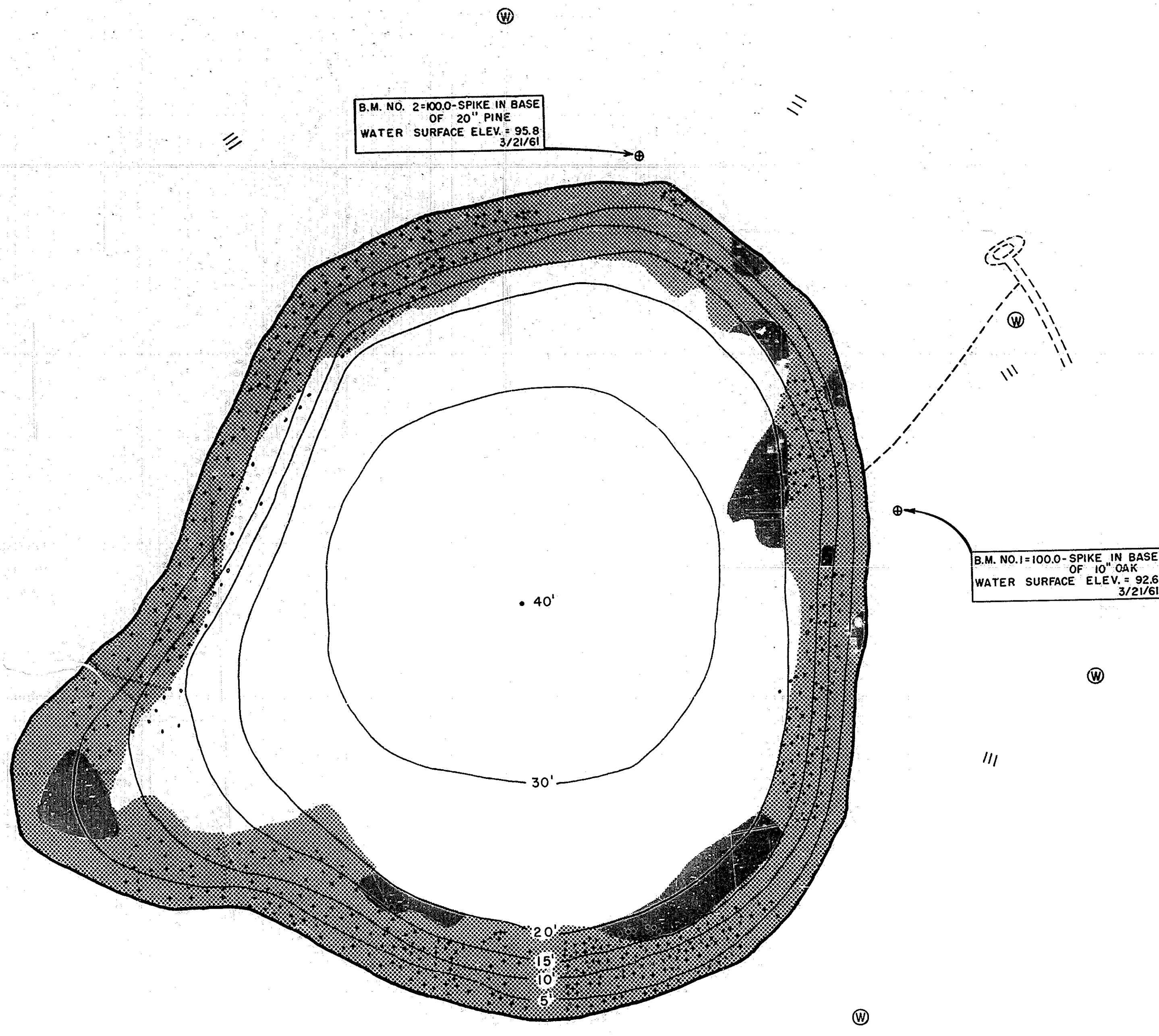
CRATER LAKE

AREA 5.2 ACRES

MARGINAL SURVEY AND SOUNDINGS BY
 LAKE & STREAM IMPROVEMENT SECTION 3/21/61

OSCODA COUNTY

T. 25N., R. 2E., SEC. 36



LEGEND

- BOTTOM**
- Sand
 - Organic
 - Sand & Organic
 - Gravel
- OUTLINE & CONTOURS**
- Shoreline
 - Contours
- SHORE FEATURES**
- Steep slope
 - Unimproved road
 - Wooded
 - Trail