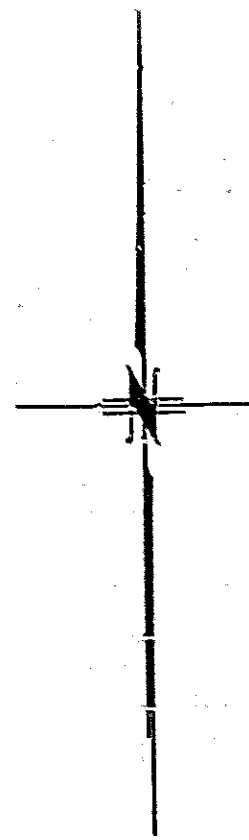


B. M. 100.0-SPILE IN BASE
OF RED PINE
WATER SURF. ELEV. = 90.9
1/11/57



INSTITUTE FOR FISHERIES RESEARCH
DIVISION OF FISHERIES MICHIGAN CONSERVATION DEPT.
LAKE INVENTORY MAP
LOST LAKE
AREA 3.7 ACRES
MARGINAL SURVEY AND SOUNDINGS 1/11/57
OTSEGO COUNTY T.32 N., R.1 W. SEC'S 2,3

LEGEND

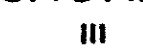

BOTTOM

-  Sand
-  Organic

OUTLINE & CONTOURS

-  Shoreline
-  5'-Contours

SHORE FEATURES

-  Slope
-  Wooded

