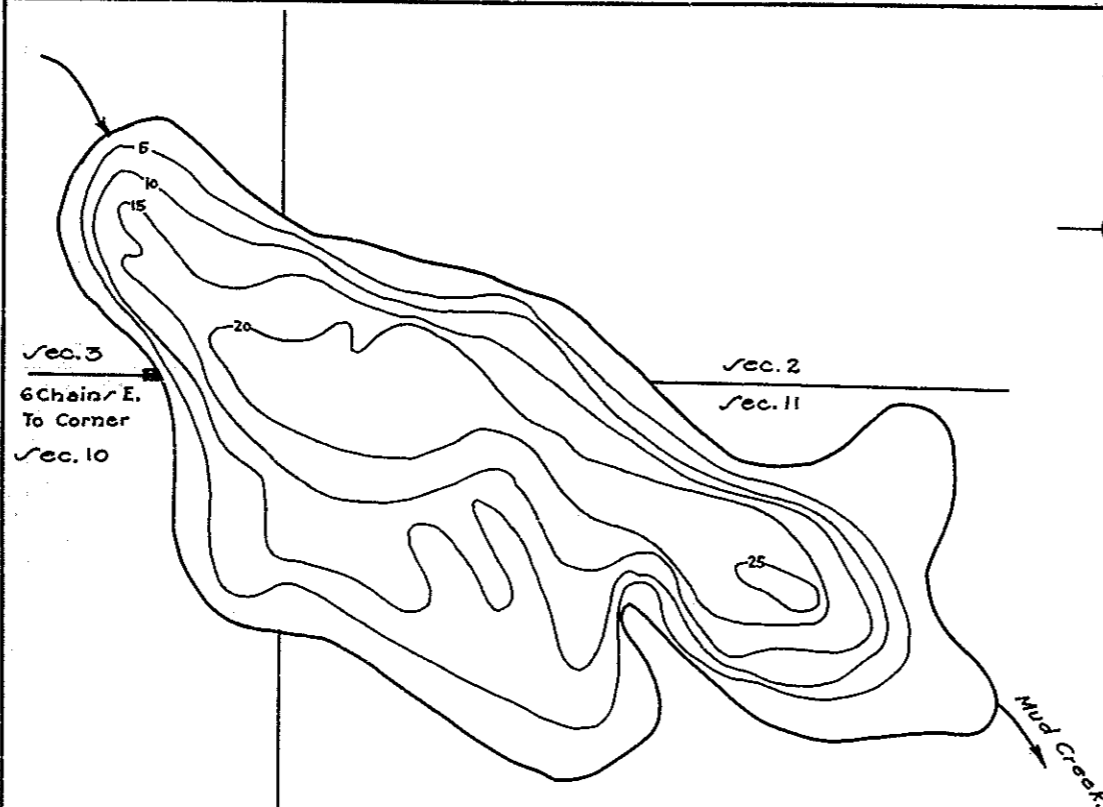


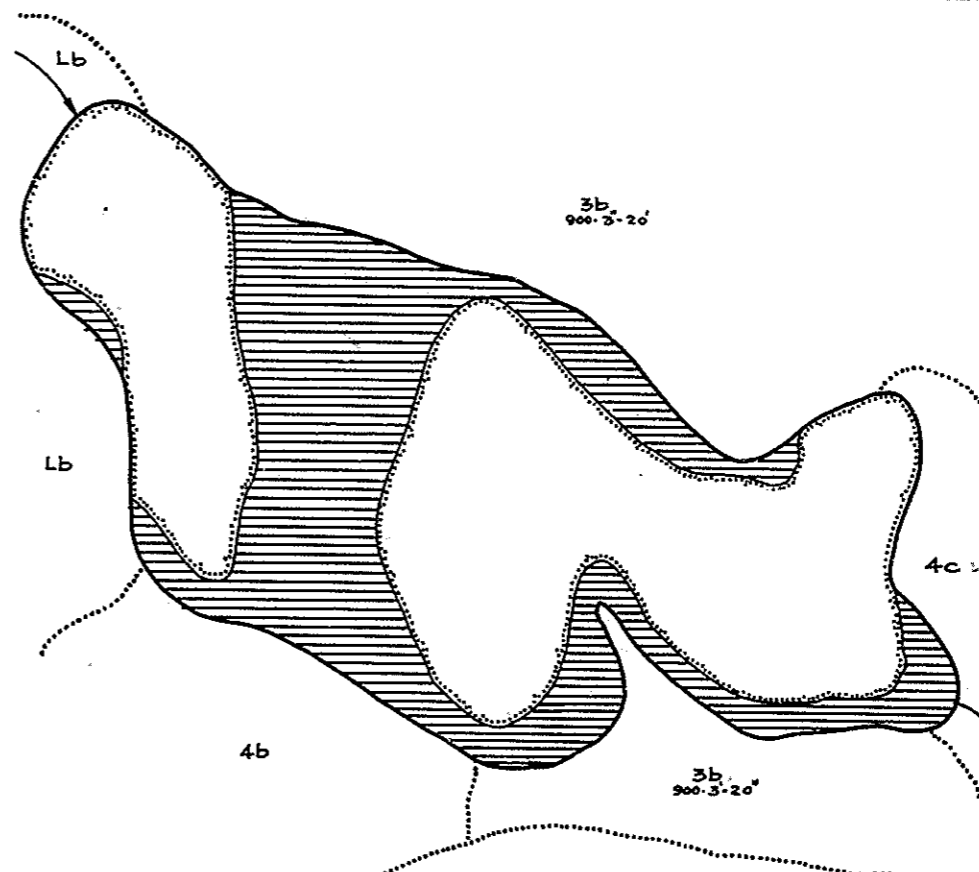
R-9
U.S. Department of Agriculture
Forest Service
LAKE AND STREAM SURVEY
COATTAIL LAKE
Hiawatha National Forest
Michigan

Location: Secs. 2-3-10-11-T.44N.R.18W.
Scale: 16" = 1 Mile.

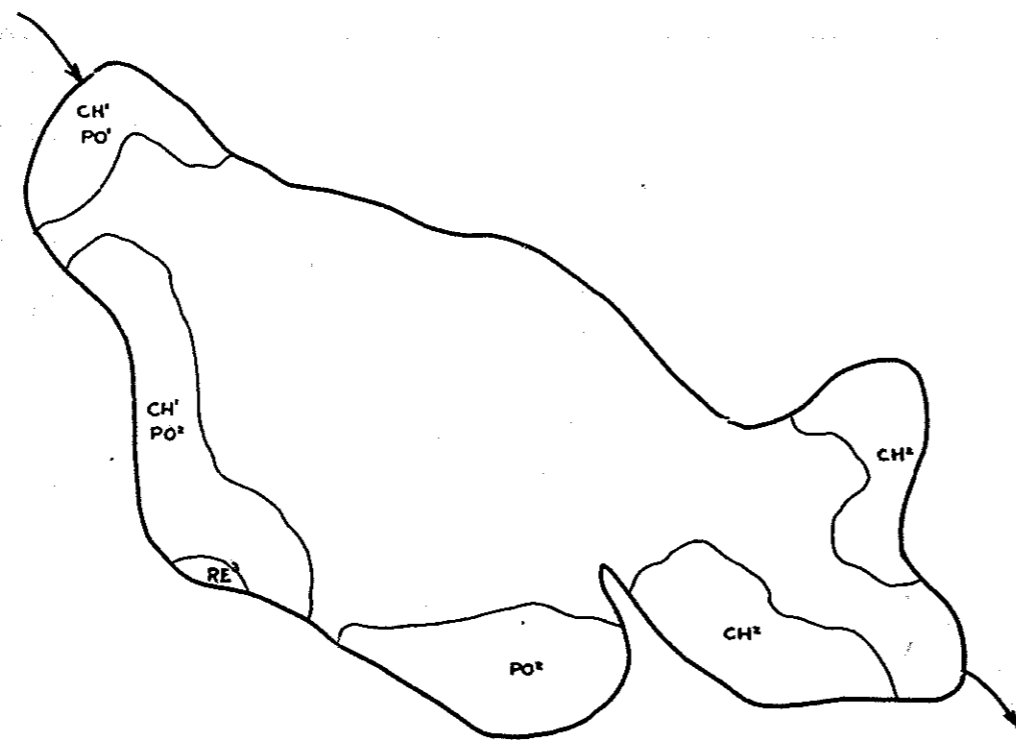
Area: 53.5 Acres.
Length of Shoreline: 1.43 Miles



Contour Map
Contour Interval 5'



Cover Type And
Lake Bottom Soil Type Map.



Aquatic Vegetation Map