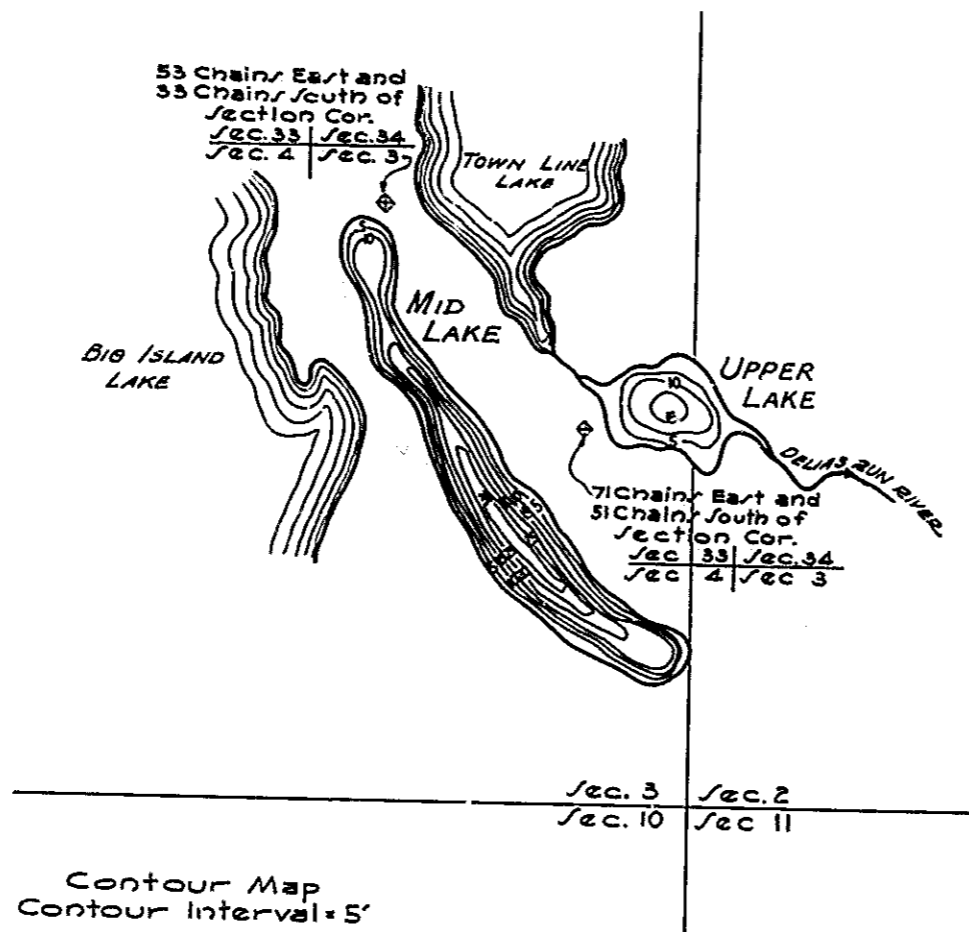


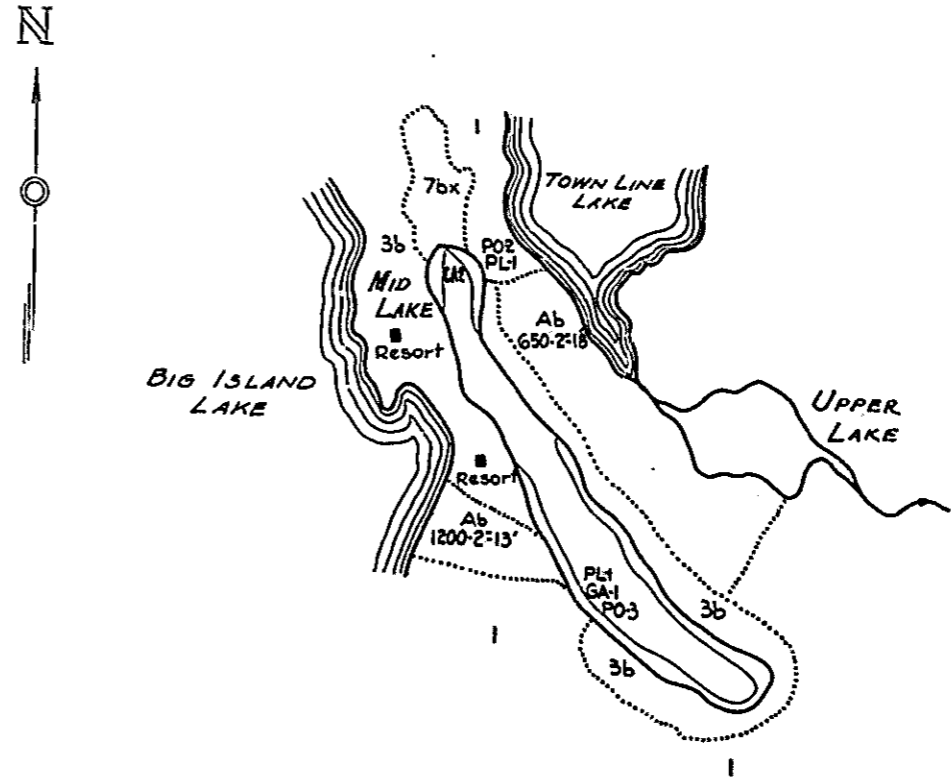
R-9
U.S. Department of Agriculture
Forest Service
LAKE AND STREAM SURVEY
MID AND UPPER LAKES
Hiawatha National Forest
Michigan

Location Sec. 3 T44N. R18W.
Scale 8" = 1 Mile

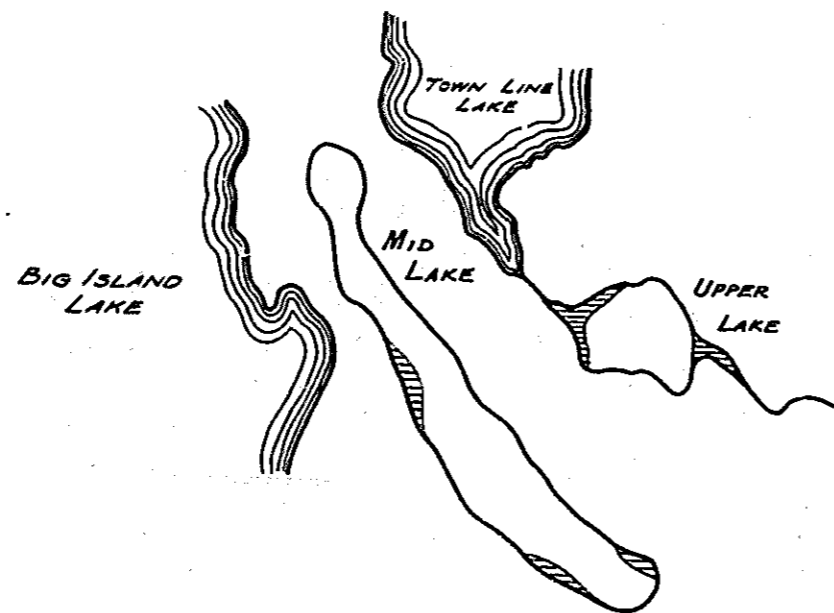
Area 24 Acres
Length of Shoreline 1.2 Miles



Contour Map
Contour Interval = 5'



Cover Type And
Aquatic Vegetation Map



Lake Bottom Soil Type Map