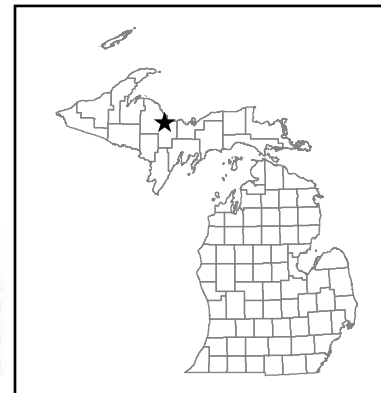




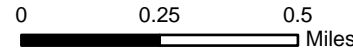
Thunder Valley Equestrian Trails

Marquette County, MI

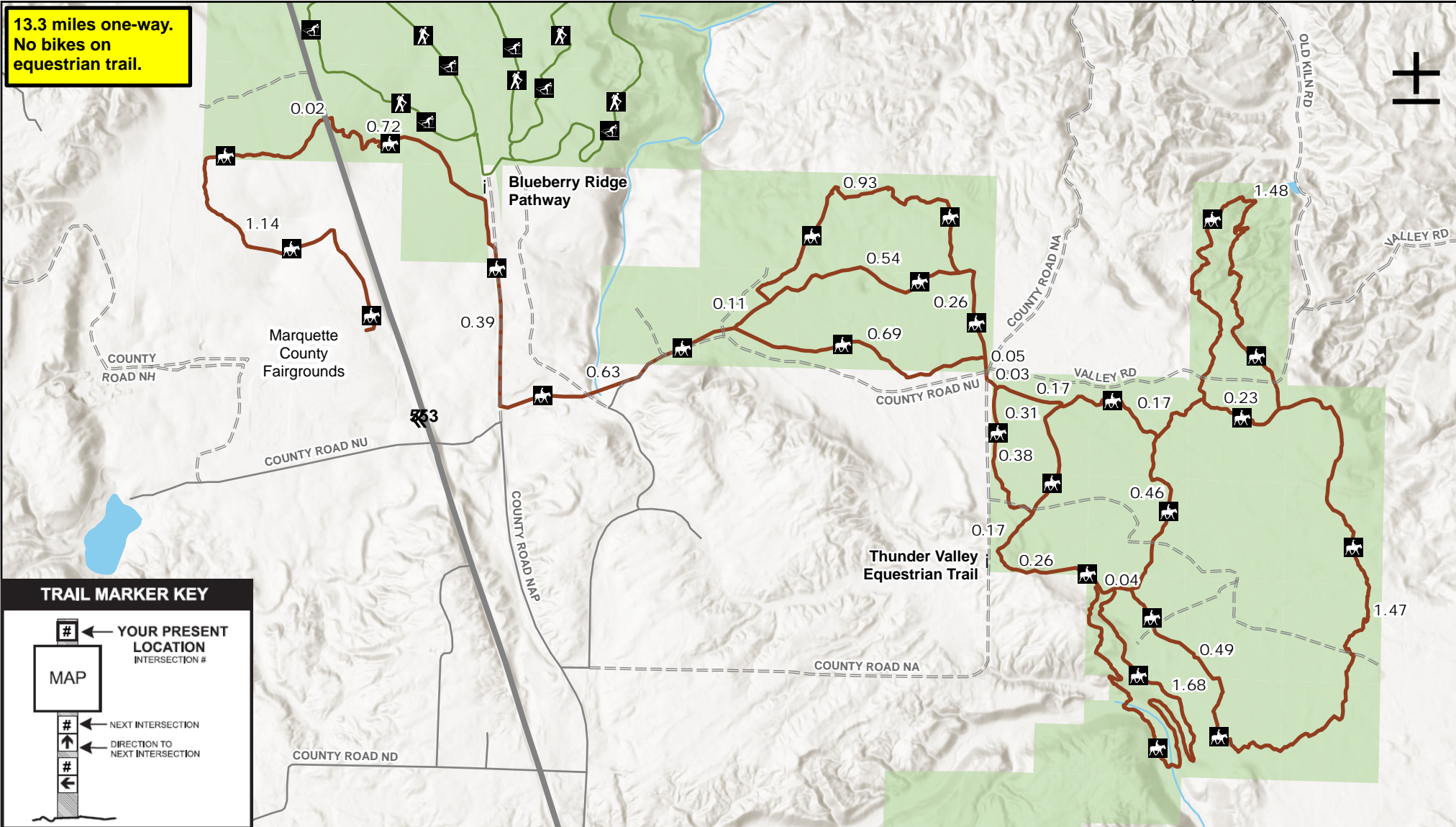


- Parking lot
- Hiking Trail
- Horse Trail
- Ski Trail
- Highway
- Paved Road
- Dirt or Gravel Road
- Thunder Valley Equestrian Trail
- Blueberry Ridge Pathway
- Stream
- Lakes and Rivers
- Forest Service Land
- State Forest Land

Michigan.gov/Equestrian
Updated: 09/19/2022



13.3 miles one-way.
No bikes on
equestrian trail.



TRAIL MARKER KEY

← YOUR PRESENT LOCATION INTERSECTION

← NEXT INTERSECTION

← DIRECTION TO NEXT INTERSECTION