













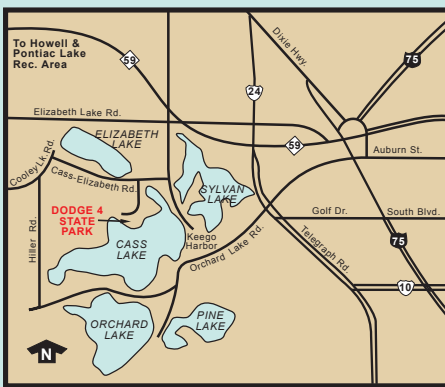


Dodge #4 State Park

LEGEND

-  PAVED ROAD
-  AREA BOUNDARY
-  STATE LAND
-  PARK OFFICE
-  CONTACT STATION
-  BEACH & DESIGNATED SWIM AREA
-  FISHING PIER
-  BOAT LAUNCH
-  RESTROOM
-  PICNIC AREA
-  PICNIC SHELTER
-  PARKING
-  SAND VOLLEYBALL
-  PET-FRIENDLY BEACH

★ PARK ENTRANCE GPS: 42.61703700000003
-83.36949300000006



ALCOHOL PROHIBITED
 PARK IS CLOSED TO METAL DETECTING
 ANIMALS MUST BE ON 6-FOOT LEASH AT ALL TIMES
 POSSESSING ALCOHOLIC BEVERAGES IN DODGE 4 STATE PARK
 MAY RESULT IN A FINE/EVICTION

DANGER
DEEP DROP-OFF

DANGER
DEEP DROP-OFF