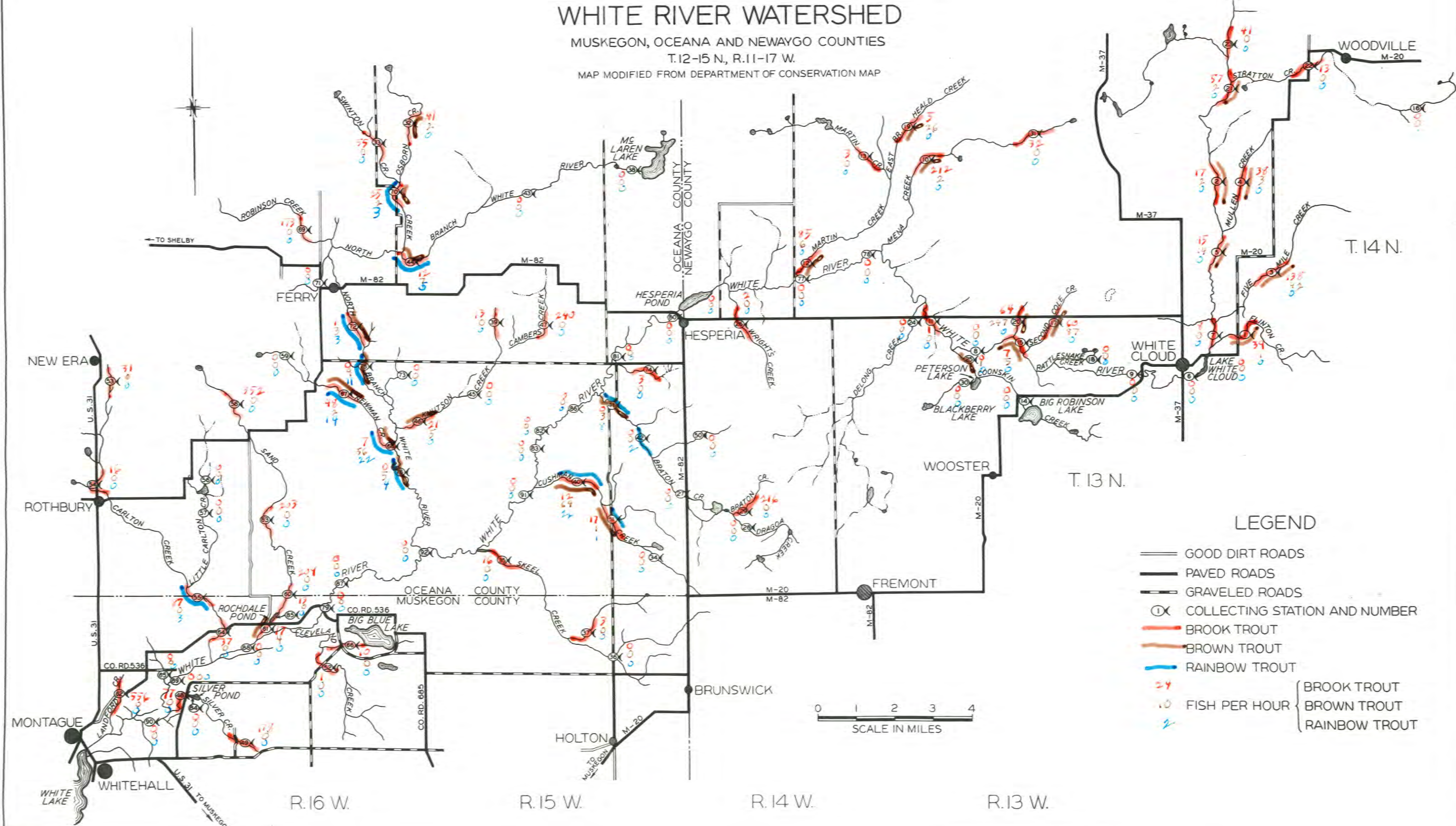


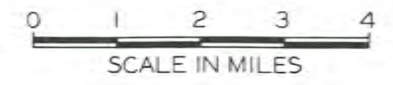
INSTITUTE FOR FISHERIES RESEARCH WHITE RIVER WATERSHED

MUSKEGON, OCEANA AND NEWAYGO COUNTIES
T.12-15 N., R.11-17 W.
MAP MODIFIED FROM DEPARTMENT OF CONSERVATION MAP



LEGEND

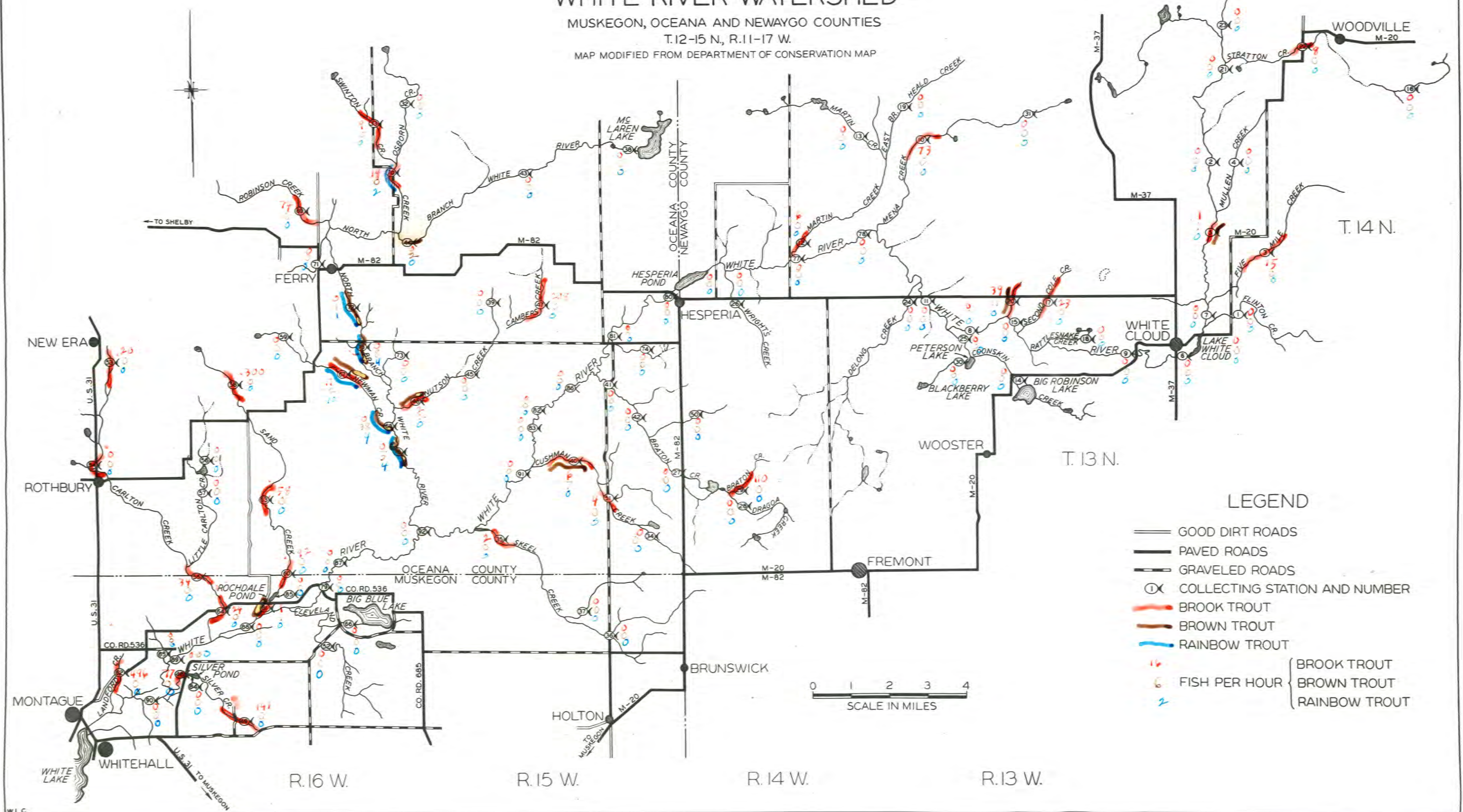
- GOOD DIRT ROADS
- PAVED ROADS
- GRAVELED ROADS
- COLLECTING STATION AND NUMBER
- BROOK TROUT
- BROWN TROUT
- RAINBOW TROUT
- | | | |
|----|---|---|
| 24 | } | BROOK TROUT
BROWN TROUT
RAINBOW TROUT |
| 10 | | |
| 2 | | |
- FISH PER HOUR



INSTITUTE FOR FISHERIES RESEARCH WHITE RIVER WATERSHED

MUSKEGON, OCEANA AND NEWAYGO COUNTIES
T.12-15 N., R.11-17 W.

MAP MODIFIED FROM DEPARTMENT OF CONSERVATION MAP



LEGEND

- GOOD DIRT ROADS
- PAVED ROADS
- GRAVELED ROADS
- ⊗ COLLECTING STATION AND NUMBER
- BROOK TROUT
- BROWN TROUT
- RAINBOW TROUT
- | | | | |
|----|---------------|-------------|---------------|
| 16 | FISH PER HOUR | BROOK TROUT | |
| 6 | | | BROWN TROUT |
| 2 | | | RAINBOW TROUT |

