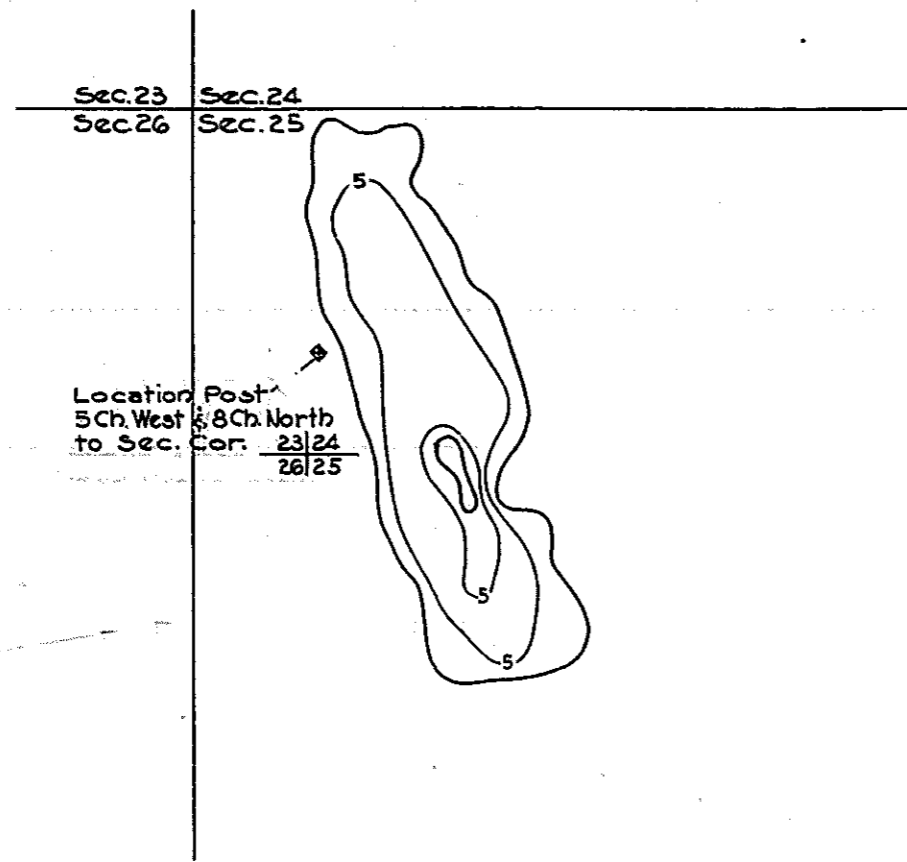


6-5-7

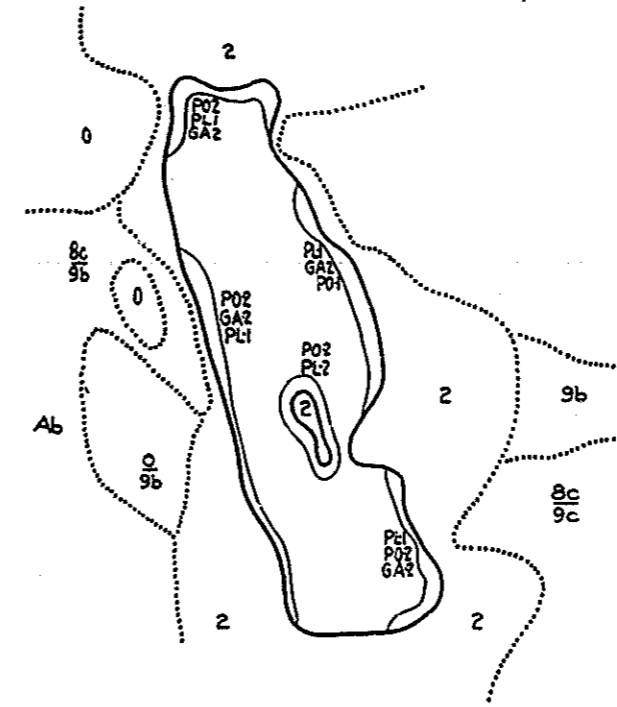
R-9
U. S. Department of Agriculture
Forest Service
LAKE AND STREAM SURVEY
AL'S LAKE
Hiawatha National Forest
Michigan

Location Sec. 25, T.45N. R.19W.
Scale 16" = 1 Mile

Area 12 Acres
Length of Shoreline .7 Miles

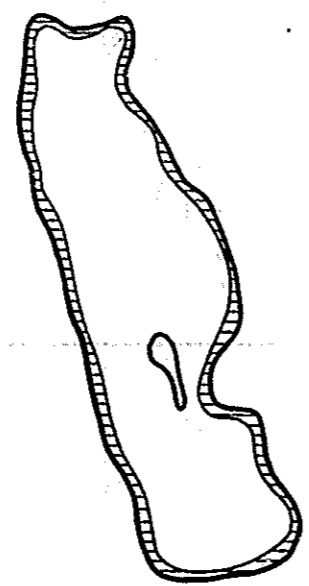


Location Post
5 Ch. West & 8 Ch. North
to Sec. Cor. $\frac{23|24}{26|25}$



Cover Type And
Aquatic Vegetation Map

Contour Map
Contour Interval: 5'



Lake Bottom Soil Type Map

J-5-3