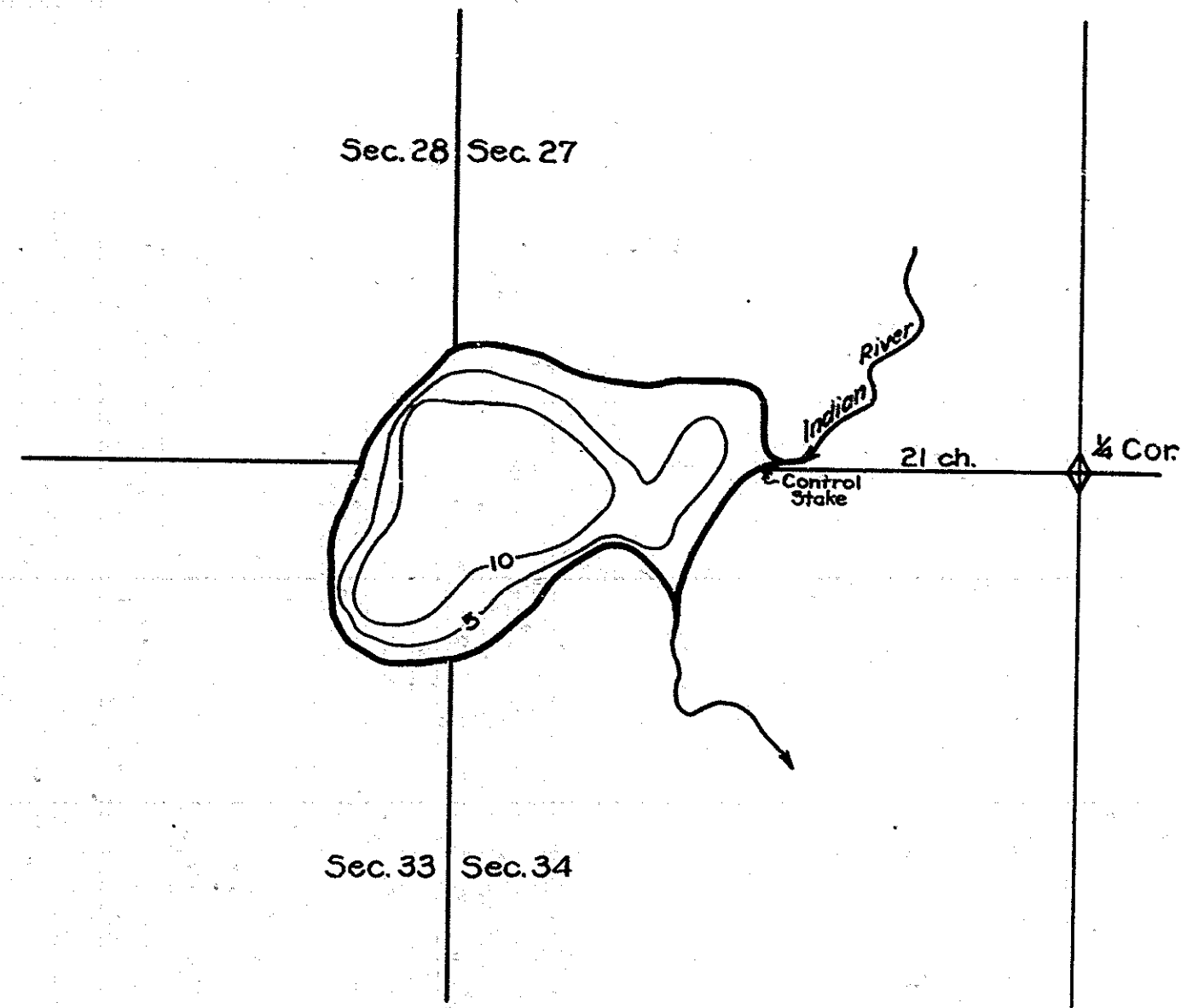


21-9-7

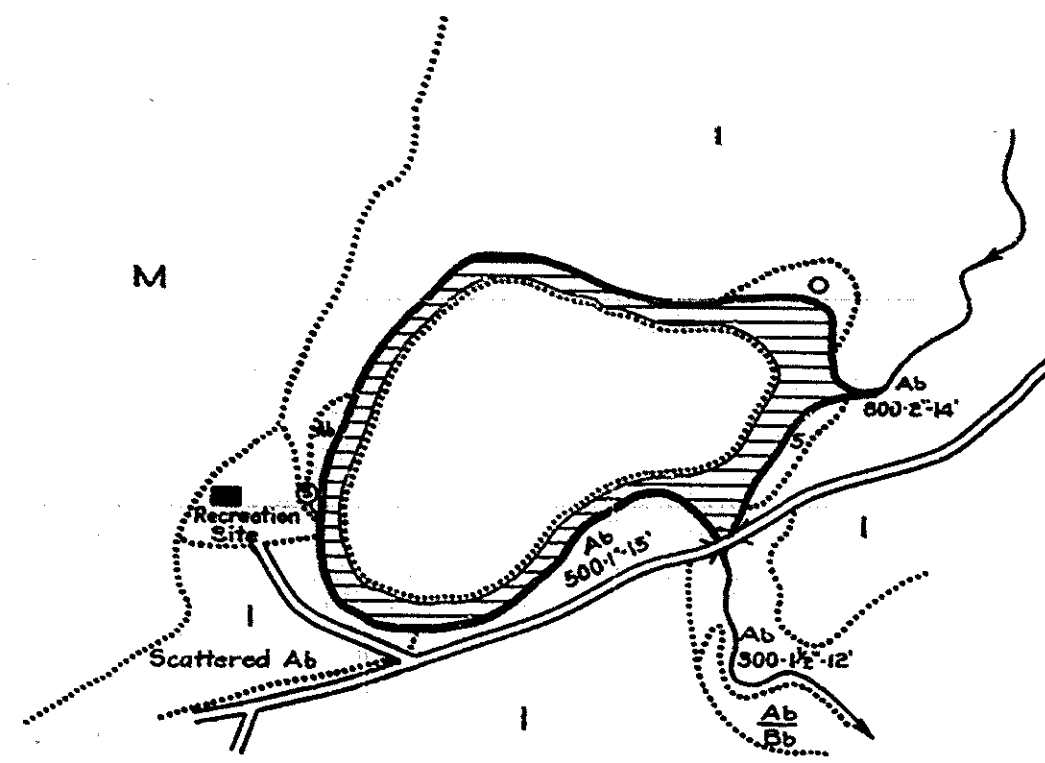
R-9
 U. S. Department of Agriculture
 Forest Service
 L.A. E AND STREAM SURVEY
 DOE LAKE
 Hiawatha National Forest
 Michigan

Location: Sec's. 27,28,33 & 34, T.45N. R.19W.
 Scale: 8" = 1 Mile.

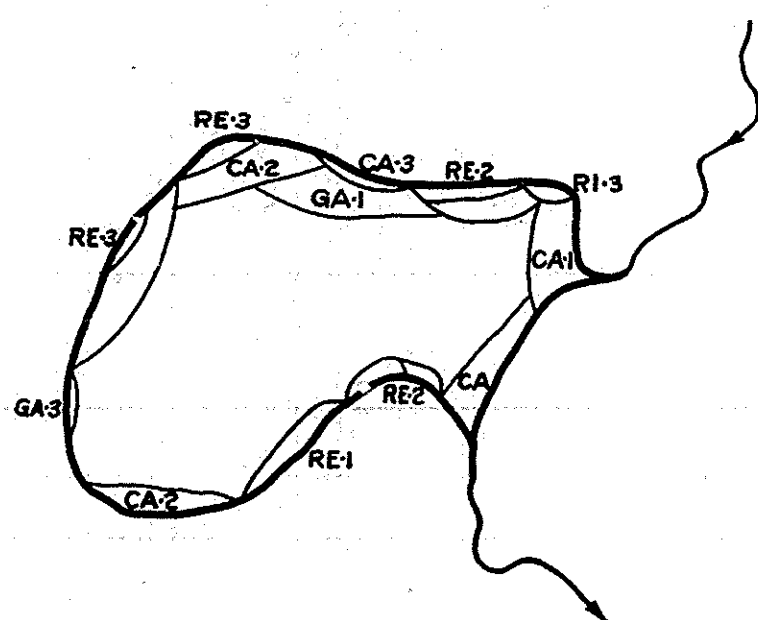
Area: 35.0 Acres.
 Length of Shore Line: 1.02 Miles.



Contour Map
 Contour Interval = 5'



Cover Type And
 Lake Bottom Soil Type Map



Aquatic Vegetation Map