



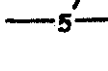

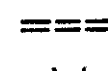




INSTITUTE FOR FISHERIES RESEARCH  
 DIVISION OF FISHERIES MICHIGAN CONSERVATION DEPT.  
 LAKE INVENTORY MAP  
**BROOKS LAKE**  
 AREA 21 ACRES  
 MARGINAL SURVEY AND SOUNDINGS 7/12/56  
 SHORE OUTLINE BASED ON U.S. DEPT. AGRIC. AERIAL PHOTO 8/14/52  
 BENZIE COUNTY T. 27 N., R. 13 W., SEC. 5

LEGEND

- BOTTOM
-  Sand
  -  Organic
  -  Deadheads
- OUTLINE & CONTOURS
-  Shoreline
  -  Contours
- SHORE FEATURES
-  Slope
  -  Unimproved road
  -  Marsh
  -  Wooded

