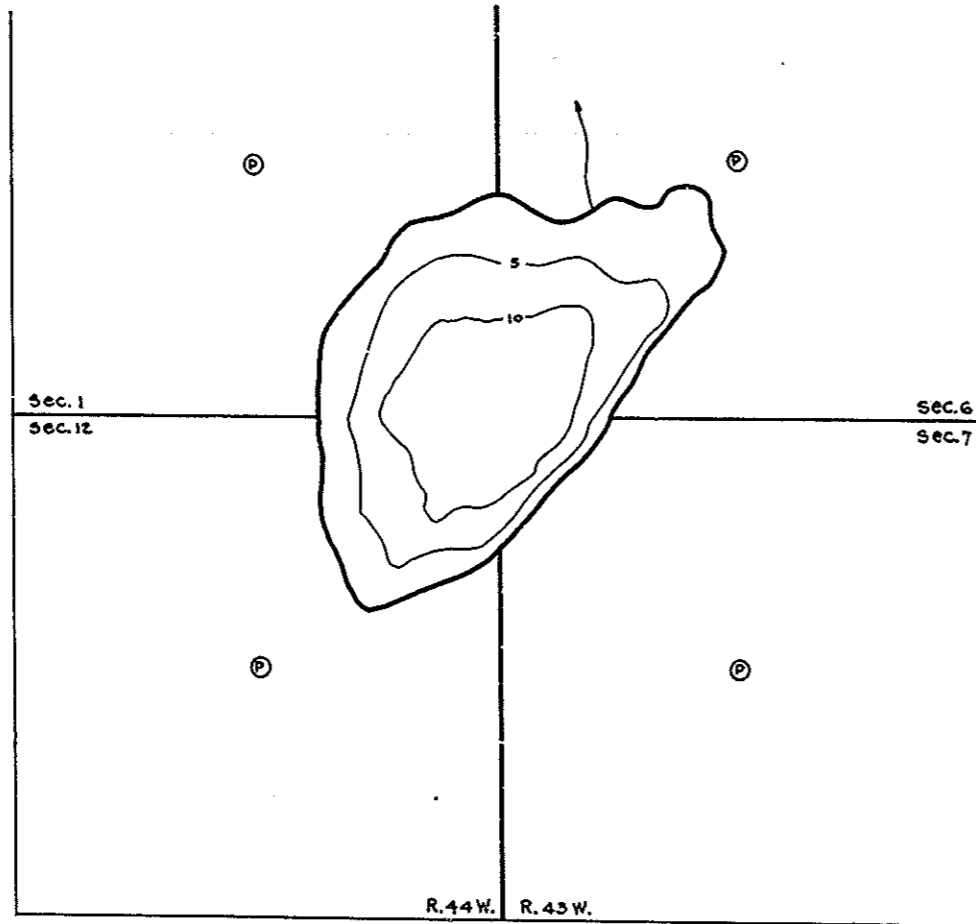


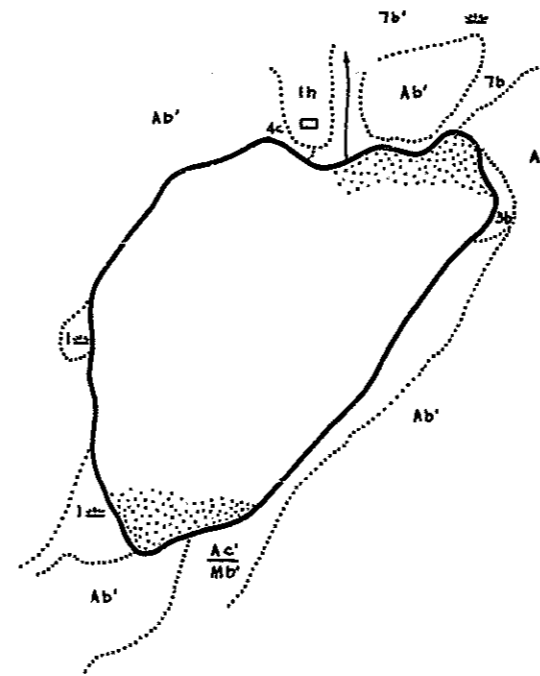
R-9
U.S. Department of Agriculture
Forest Service
LAKE AND STREAM SURVEY
HAWK LAKE
Ottawa National Forest
Michigan

Location: Sec. 647, T.45N. R.43W.
Sec. 1612, T.45N. R.44W.
Scale: 2 inches = 1 Mile

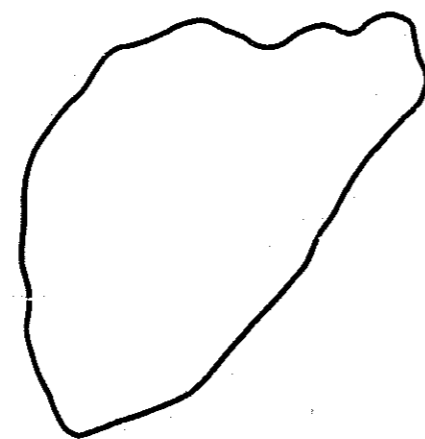
Area 69 Acres
Length of Shoreline 1.36 Miles



Contour Map
Contour Interval = 5'



Cover Type And
Lake Bottom Soil Type Map



Aquatic Vegetation Map