















INSTITUTE FOR FISHERIES RESEARCH
 DIVISION OF FISHERIES MICHIGAN CONSERVATION DEPT.
 LAKE INVENTORY LAKE
MITCHELL LAKE
 AREA 42 ACRES
 MARGINAL SURVEY AND SOUNDINGS 2/19,20/47
 IRON COUNTY T. 43 N., R. 31 W., SEC'S. 25, 26

LEGEND

- BOTTOM**
-  Sand
 -  Marl
 -  Pulpy peat
 -  Pulpy peat and Marl
- OUTLINE & CONTOURS**
-  Shoreline
 -  Contours
- SHORE FEATURES**
-  Cottage
 -  Spring
 -  Unimproved road
 -  Improved road
 -  Wooded
 -  Partly wooded
 -  Pasture
 -  Outlet

B.M. #100.0 - R.R. SPIKE BASE
 OF 12" POPLAR
 TREE, NORTH
 OF LAKE
 WATER SURF. ELEV. = 94.3
 2/20/47



PARL CREEK