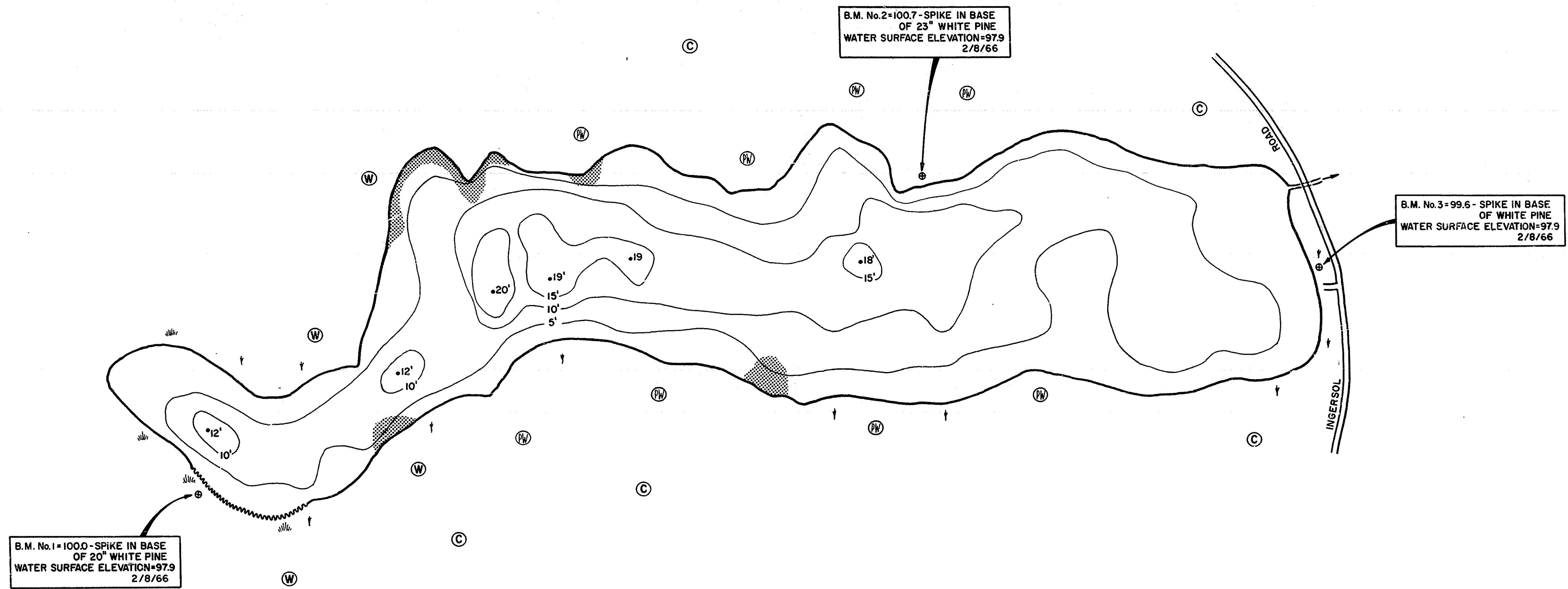



MICHIGAN DEPARTMENT OF CONSERVATION
LONG LAKE

AREA 78 ACRES

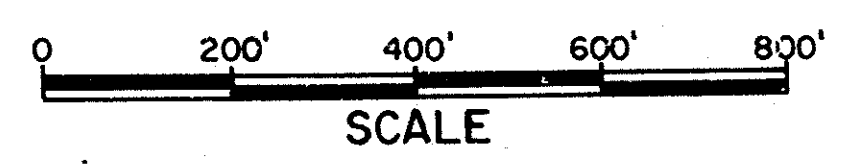
KALKASKA COUNTY T.25N., R.8W., SECS. 8, 17
 SURVEY AND SOUNDINGS FEB. 8 - FEB. 10, 1966



B.M. No. 1 = 100.0 - SPIKE IN BASE
 OF 20" WHITE PINE
 WATER SURFACE ELEVATION=97.9
 2/8/66

B.M. No. 2 = 100.7 - SPIKE IN BASE
 OF 23" WHITE PINE
 WATER SURFACE ELEVATION=97.9
 2/8/66

B.M. No. 3 = 99.6 - SPIKE IN BASE
 OF WHITE PINE
 WATER SURFACE ELEVATION=97.9
 2/8/66



- LEGEND**
- BOTTOM**
- Sand
 - Organic
- SHORE FEATURES**
- Encroaching shore
 - Wooded
 - Partly wooded
 - Cultivated
 - Brush
 - Marsh
 - Improved road
 - Inlet or outlet