

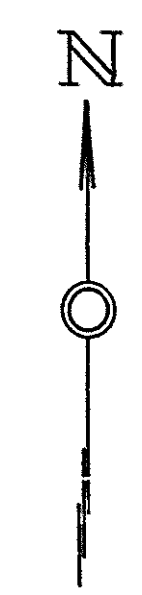
92-01-1

R-9
U.S. Department of Agriculture
Forest Service
LAKE AND STREAM SURVEY
SILVER LAKE
Marquette National Forest
Michigan

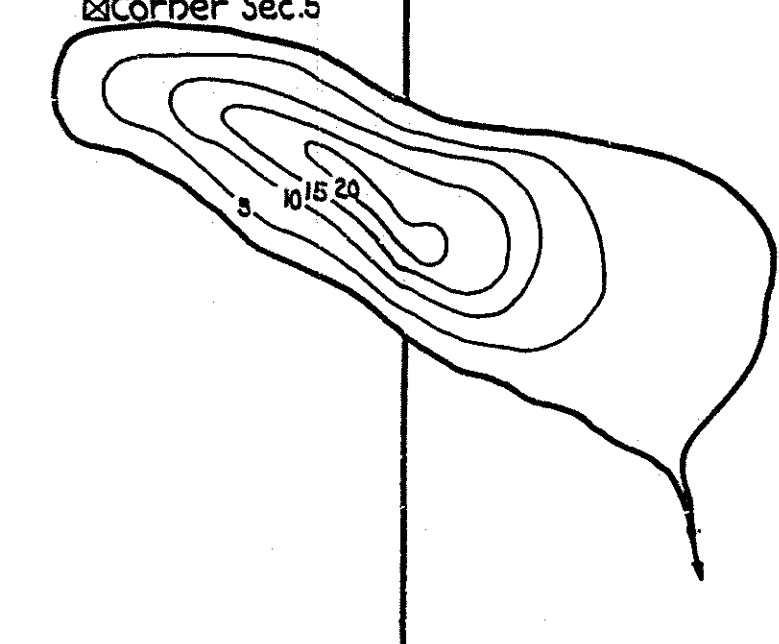
Location - Secs - 4-5-T.40 N. R.4 W.
Scale - 8"-1 Mile

Area - 45 Acres.
Length of Shore Line - 1.3 Miles.

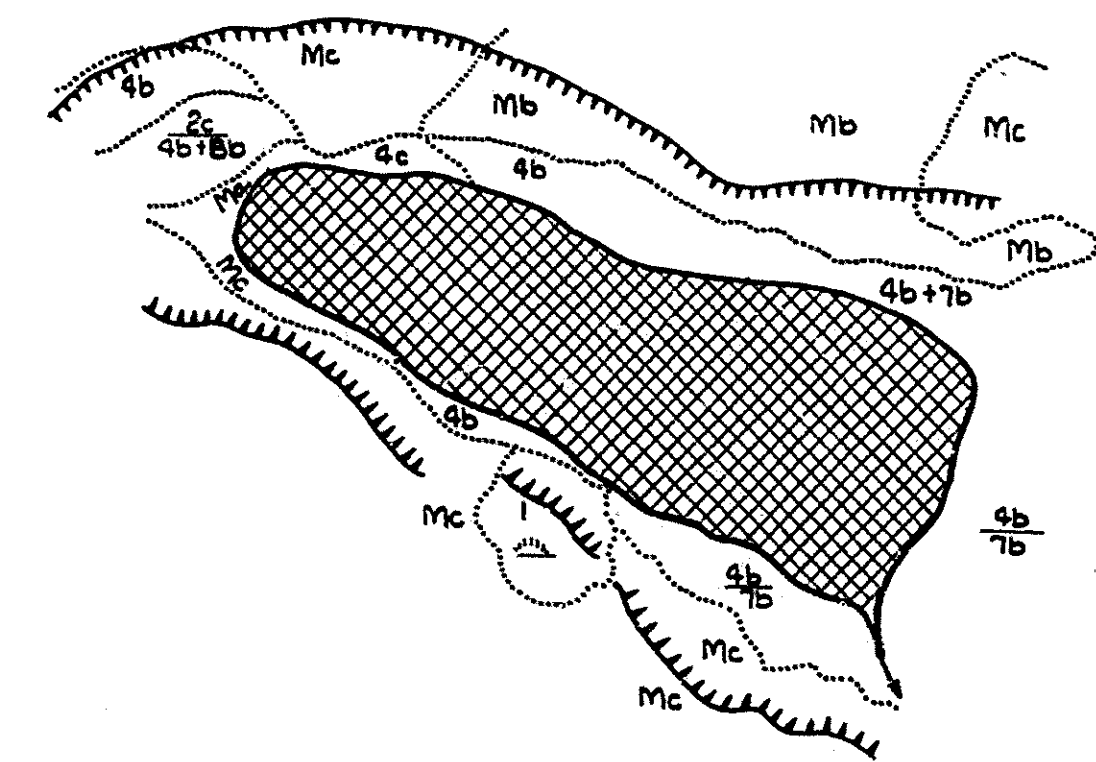
Sec. 32	Sec. 33	T.41 N.
Sec. 5	Sec. 4	T.40 N.



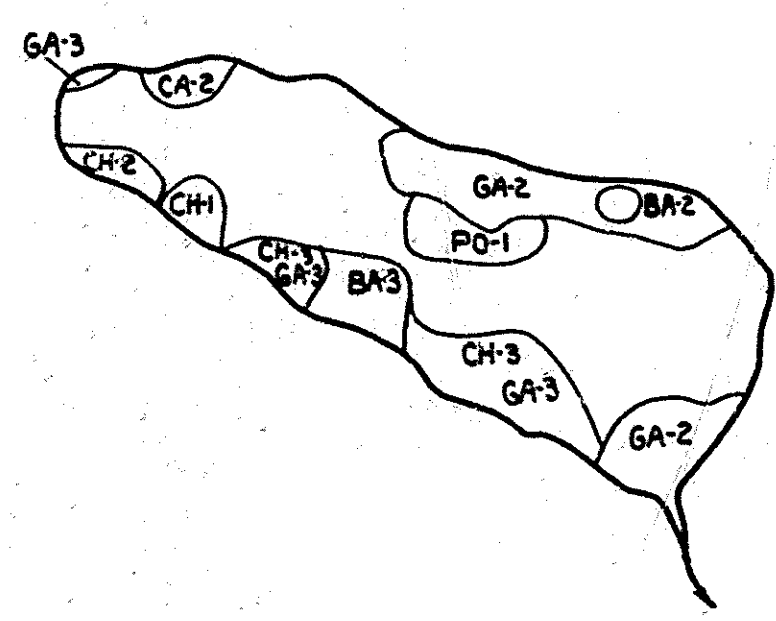
Reference Stake 49 1/2
Chains S. 17 Chains W. of N.E
Corner Sec. 5



Contour Map
Contour Interval - 5'



Cover Type And
Lake Bottom Soil Type Map



Aquatic Vegetation Map

J-10-26