



INSTITUTE FOR FISHERIES RESEARCH
 DIVISION OF FISHERIES MICHIGAN CONSERVATION DEPT.
 LAKE INVENTORY MAP
JOHNSON LAKE
 AREA 78 ACRES
 MARGINAL SURVEY AND SOUNDINGS 6/18/55
 SHORE OUTLINE BASED ON U.S. DEPT. AGRIC. AERIAL PHOTO OF 10/4/39
 MARQUETTE COUNTY T.45 N., R.25 W. SEC.27

LEGEND








BOTTOM

-  Sand
-  Organic

OUTLINE & CONTOURS

-  Shoreline
-  Contours

SHORE FEATURES

-  Improved road
-  Unimproved road
-  Encroaching shore
-  Marsh
-  Brush
-  Wooded
-  Partly wooded

