J-8-26

R-9
U. S. Department of Agriculture
Forest Service
LAKE AND STREAM SURVEY

WATASSA LAKE

Manistee National Forest
Michigan

Location: Sec. 27-T.18N.R.15W.
Scale: 16" = 1-Mile

Area: 6.22 Acres
Length of Shoreline: .44 Mile

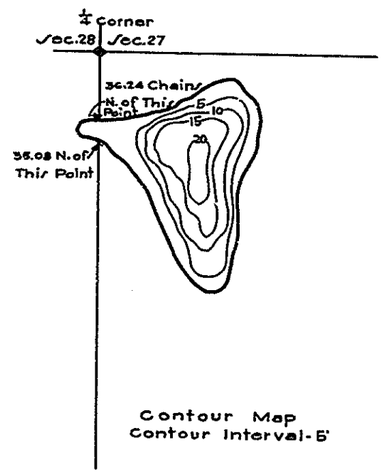

Contour Map
Contour Interval-5'

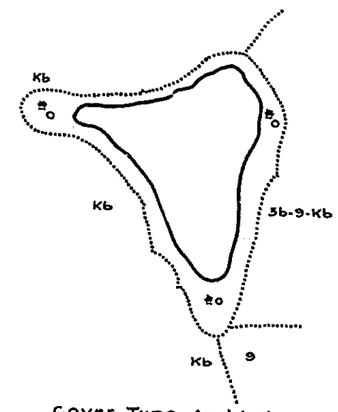

Cover Type And Lake Bottom Soil Type Map

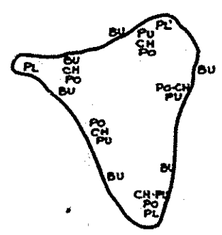

Aquatic Vegetation Map

J-8-26
DR. BY-J.L.O.-30
WATASSA LAKE, MASON COUNTY