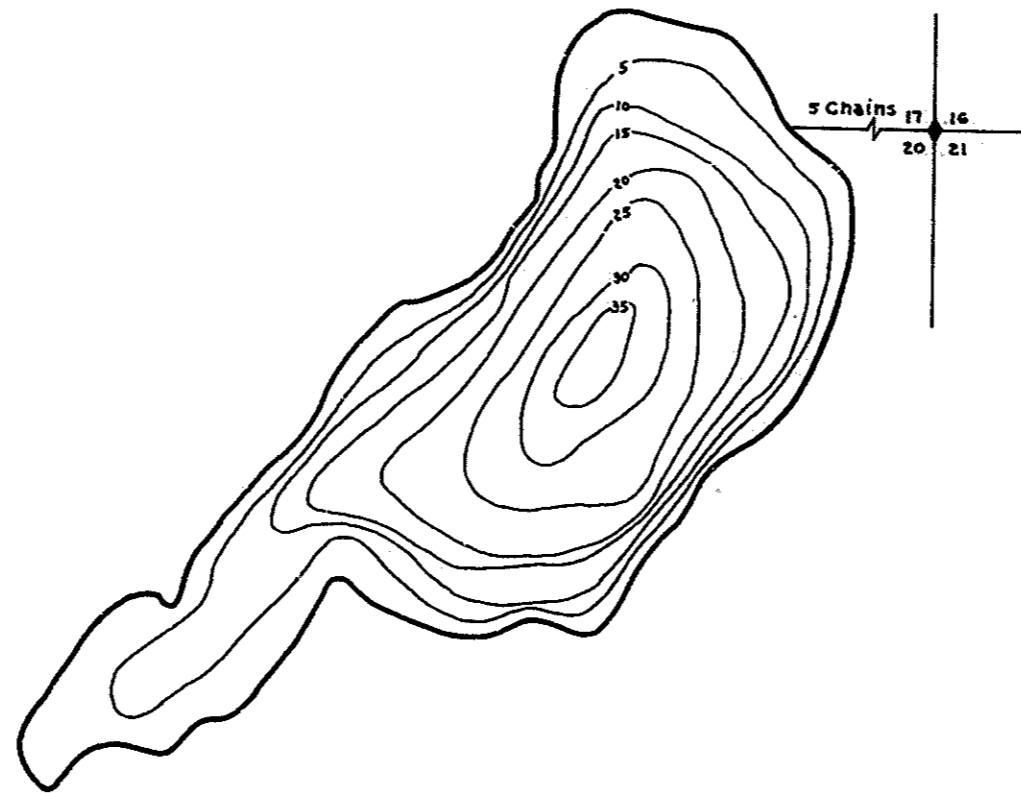


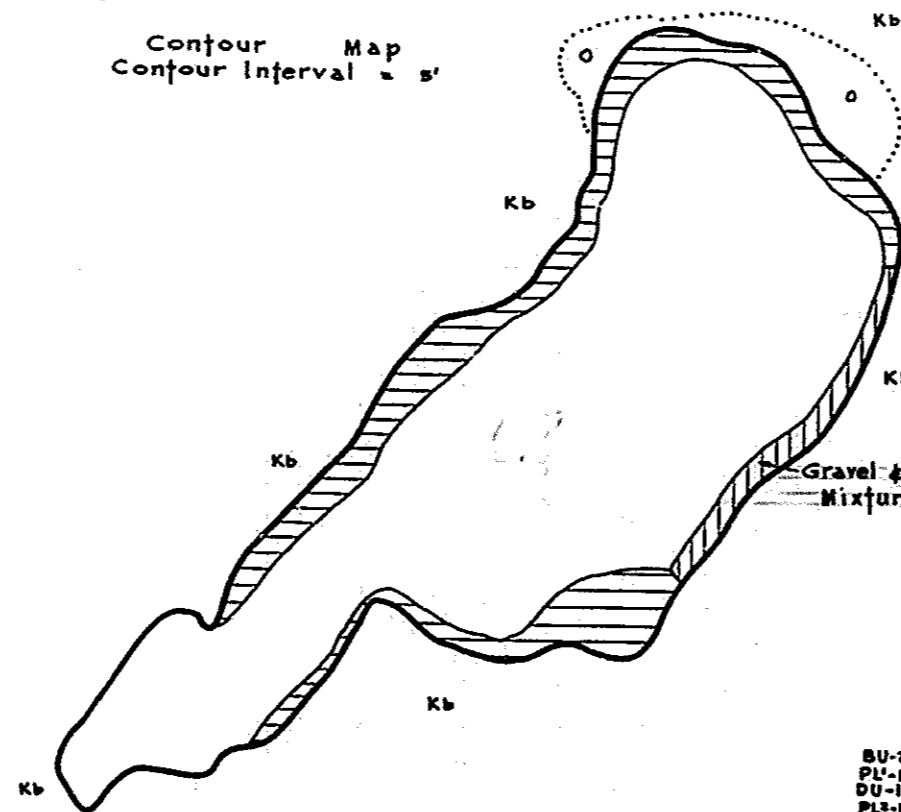
R-9
U.S. Department of Agriculture
Forest Service
LAKE AND STREAM SURVEY
AMAUNG LAKE
Manistee National Forest
Michigan

Location: Sec. 17, 20, T16N. R13W.
Scale: 1/16 Inches = 1 Mile

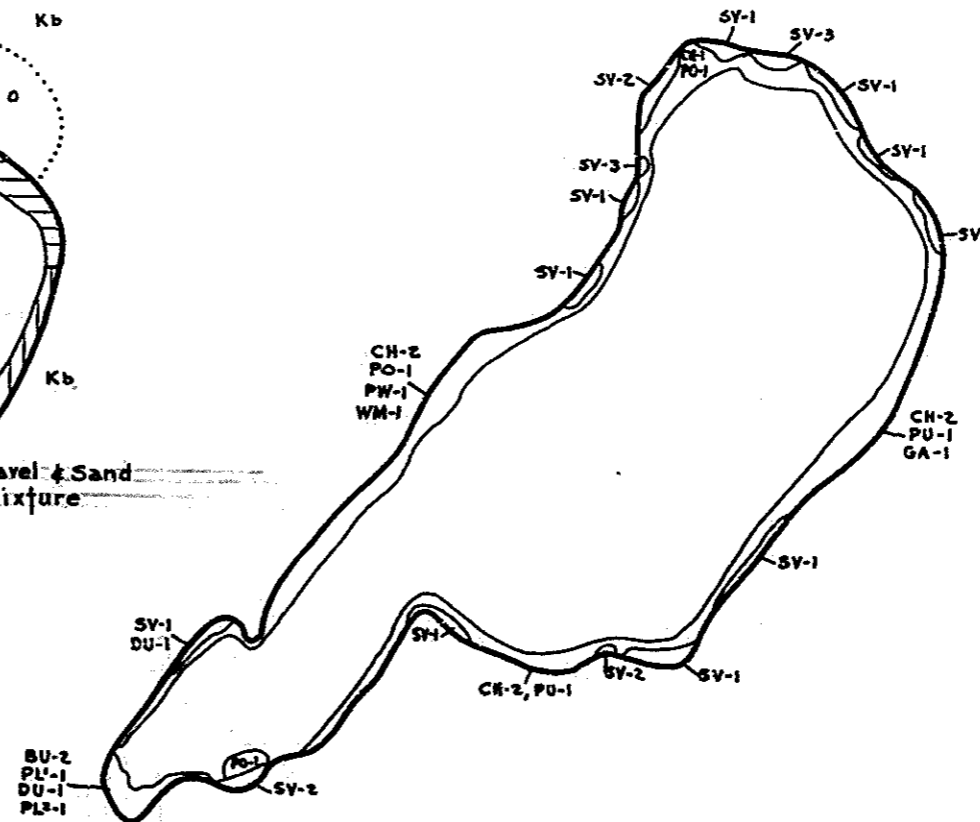
Area 39.9 Acres
Length of Shoreline 1.325 Miles



Contour Map
Contour Interval = 5'



Cover Type And
Lake Bottom Soil Type Map



Aquatic Vegetation Map

- 1 - Rare
- 2 - Common
- 3 - Abundant