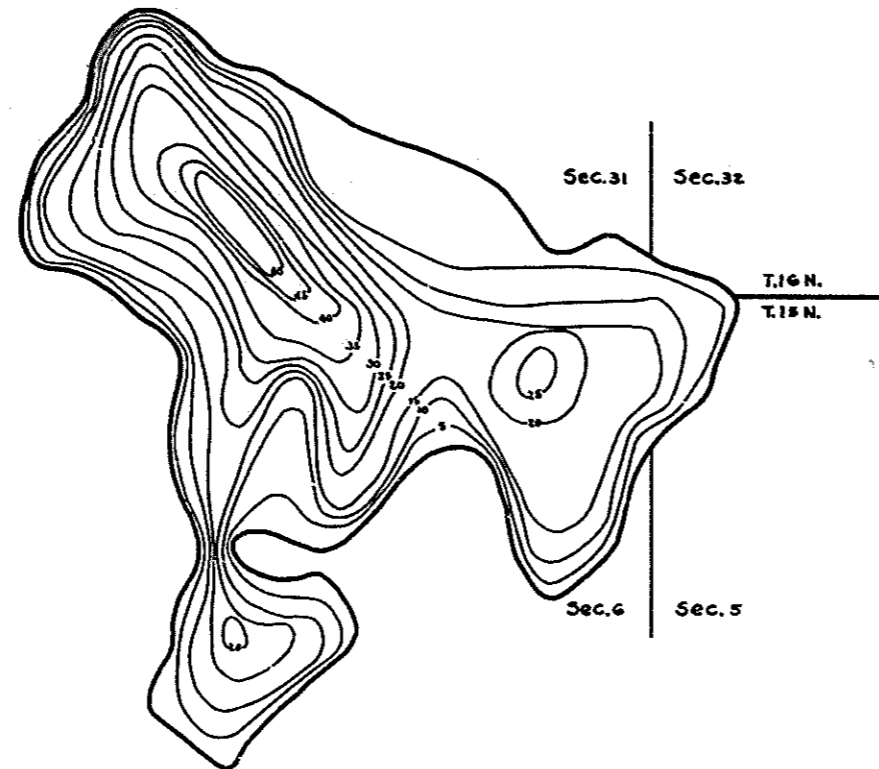


95-8-1

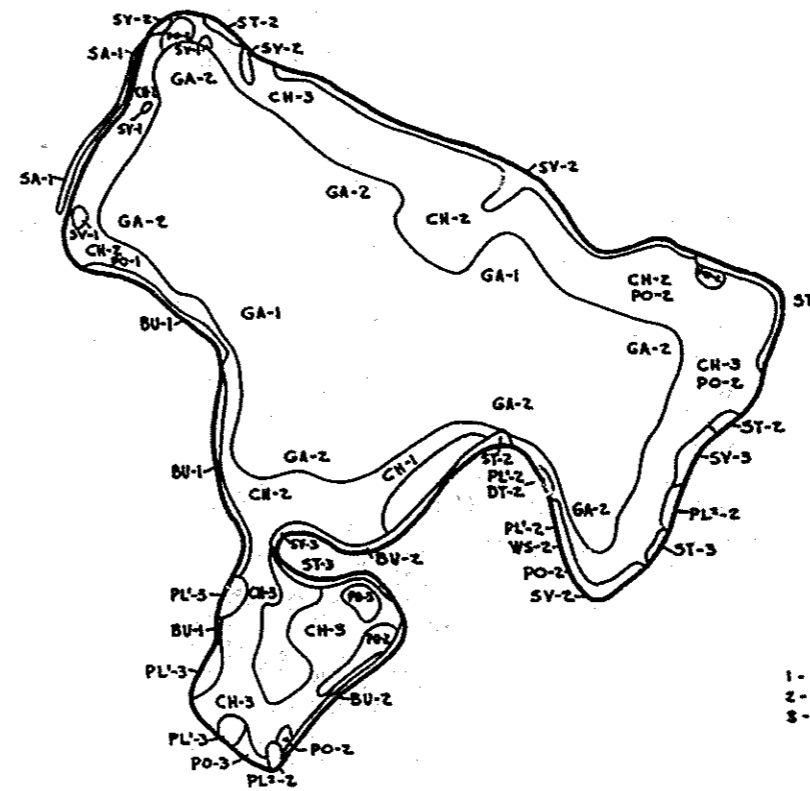
R-9
U.S. Department of Agriculture
Forest Service
LAKE AND STREAM SURVEY
NICHOLS LAKE
Manistee National Forest
Michigan

Location: Sec. 5, 6, T15N. R15W.
Sec. 31, 32, T16N. R15W.
Scale: 6 Inches = 1 Mile

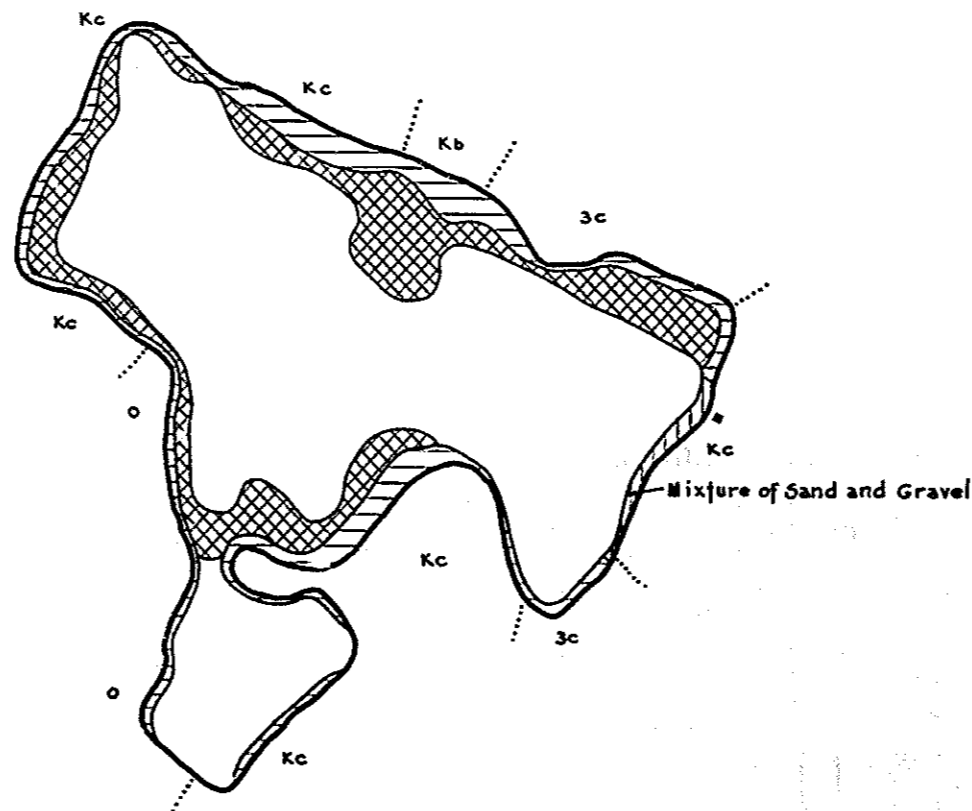
Area 159.2 Acres
Length of Shoreline 2.96 Miles



Contour Map
Contour Interval = 5'



Aquatic Vegetation Map



Cover Type and
Lake Bottom Soil Type Map

J-8-56

9-26-40 P.J.W.