



INSTITUTE FOR FISHERIES RESEARCH  
 DIVISION OF FISHERIES MICHIGAN CONSERVATION DEPT.  
 LAKE INVENTORY MAP  
**SAND LAKE**  
 AREA 58 ACRES  
 MARGINAL SURVEY AND SOUNDINGS 2/3, 4/49  
 INVENTORY 9/12, 15, 16, 17/49  
 NEWAYGO COUNTY T. 11 N., R. 13 W., SEC. 19

**LEGEND**








**BOTTOM**

-  Sand / Deadhead
-  Pulpy peat




**OUTLINE & CONTOURS**

-  Shoreline
-  Contours


**SHORE FEATURES**

-  Road
-  Slope
-  Dock
-  Brush
-  Wooded
-  Partly wooded
-  Pasture

**VEGETATION**

-  Emergent
-  Submergent
-  Floating

**STATIONS**

-  Temp, chem, analysis

