

MICHIGAN DEPARTMENT OF CONSERVATION
HOLDRIDGE LAKES

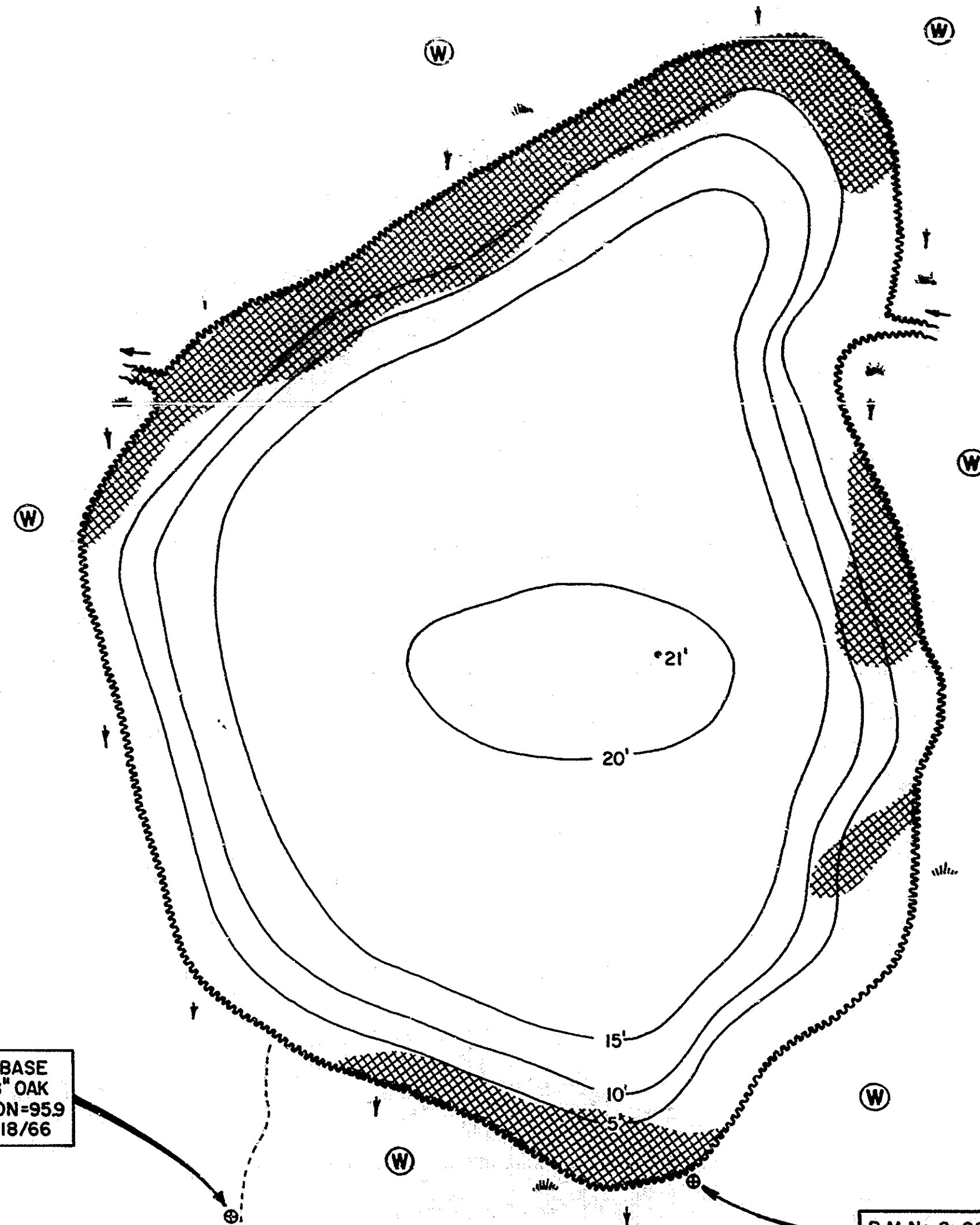
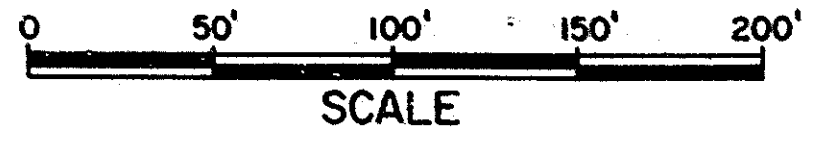
AREA 7.7 ACRES

OAKLAND COUNTY

T.5N., R.7E., SEC. 14

SURVEY AND SOUNDINGS

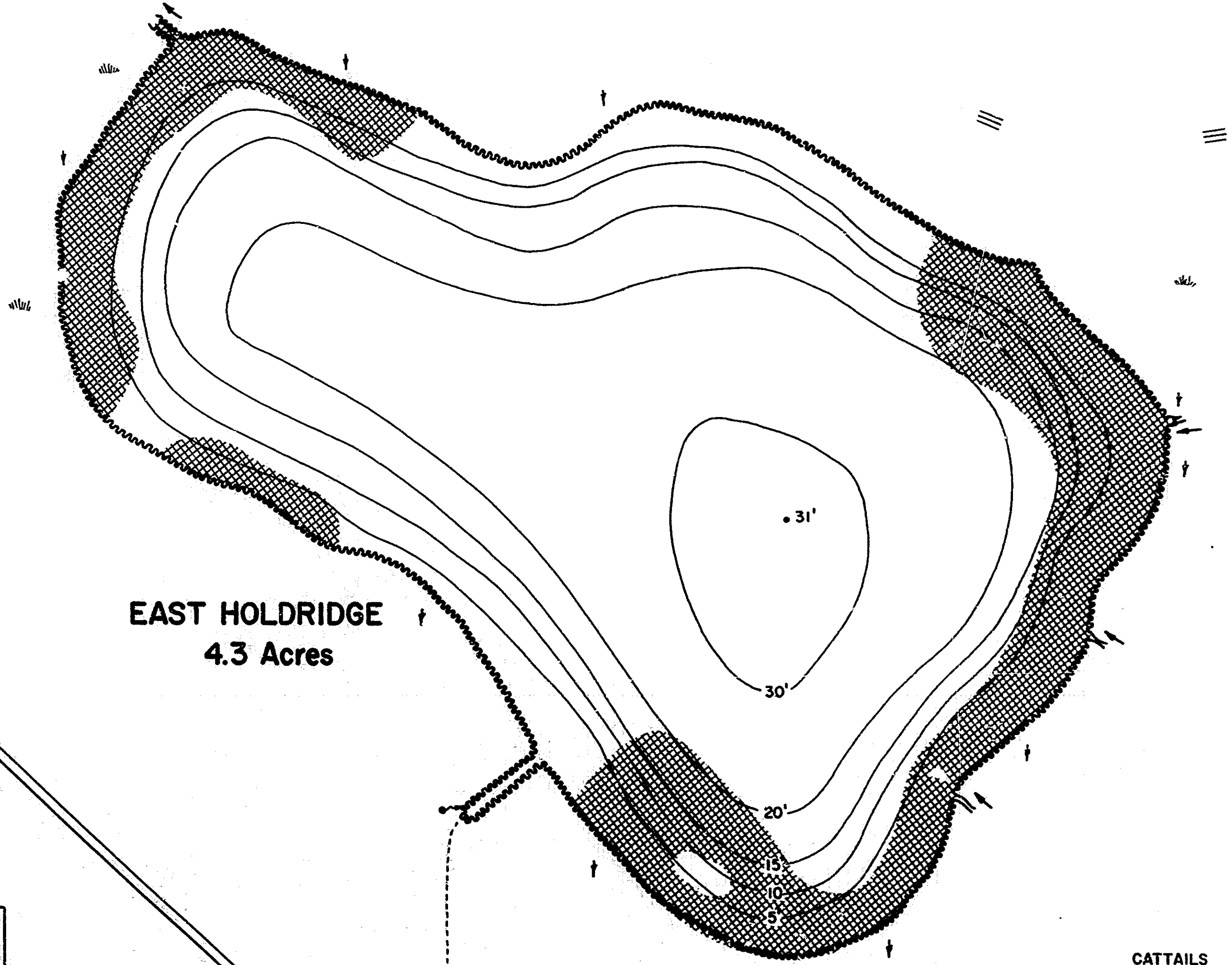
JAN. 18-JAN. 19, 1966



B.M. No. 3=101.3 - SPIKE IN BASE
 OF 18" OAK
 WATER SURFACE ELEVATION=95.9
 1/18/66

WEST HOLDRIDGE
 3.4 Acres

B.M. No. 2=98.3 - SPIKE IN BASE
 OF 18" MAPLE
 WATER SURFACE ELEVATION=95.9
 1/18/66



EAST HOLDRIDGE
 4.3 Acres

B.M. No. 1=100.0 - SPIKE IN BASE
 OF 12" BLACK CHERRY
 WATER SURFACE ELEVATION=95.9
 1/18/66

- LEGEND**
- BOTTOM**
- Organic
 - ▨ Marl
- SHORE FEATURES**
- ⋈ Encroaching shore
 - ≡ Steep slope
 - ⊙ Wooded
 - † Brush
 - ⋈ Marsh
 - ⋈ Spring
 - Improved road
 - - - Foot trail
 - Inlet or outlet



TO HOLDRIDGE LAKE RD.