





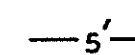
INSTITUTE FOR FISHERIES RESEARCH  
 DIVISION OF FISHERIES MICHIGAN CONSERVATION DEPT.  
 LAKE INVENTORY MAP  
**SOUTH TWIN LAKE**  
 AREA 3.9 ACRES  
 MARGINAL SURVEY AND SOUNDINGS 1/7,8/57  
 OTSEGO COUNTY T.32 N.,R.1 W.,SEC.10

LEGEND

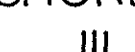
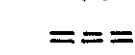

BOTTOM

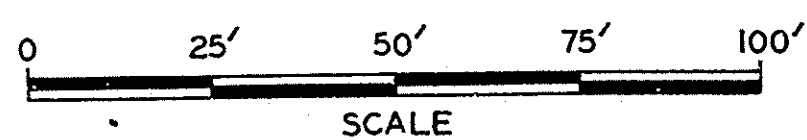
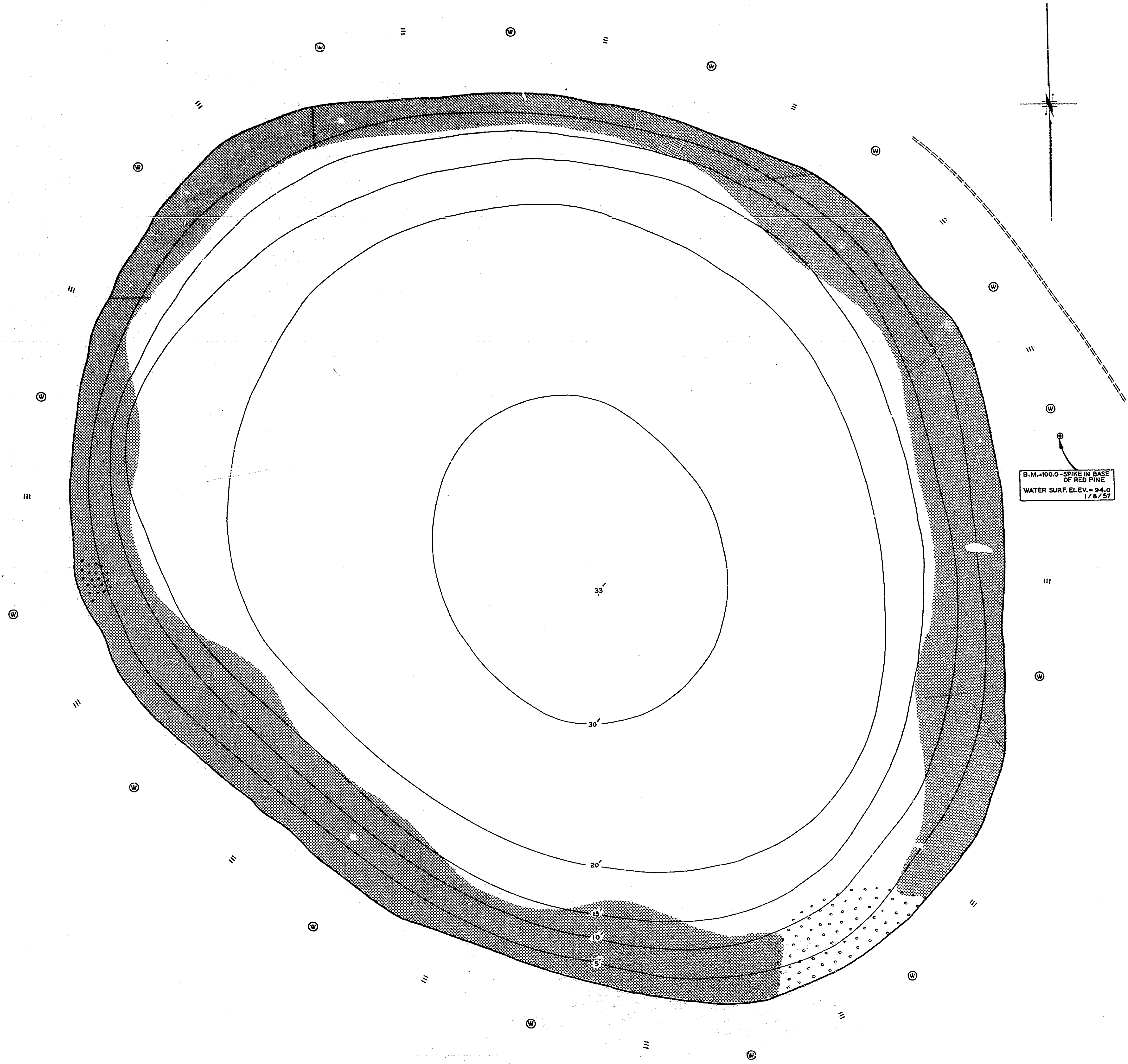
-  Sand
-  Organic
-  Gravel

OUTLINE & CONTOURS

-  Shoreline
-  5'-Contours

SHORE FEATURES

-  Slope
-  Unimproved road
-  Wooded



B.M. 100.0 - SPIKE IN BASE  
 OF RED PINE  
 WATER SURF. ELEV. + 94.0  
 1/8/57