R.-9
U. S. Department of Agriculture
Forest Service
LAKE AND STREAM SURVEY

FOOTE LAKE

Hiawatha National Forest
Michigan

Location Sec. 6 T. 43 N. R. 17 W.
Sec. 1 T. 43 N. R. 18 W.
Scale 16 Inches = 1 Mile

Area: 25.5 Acres
Length of Shore Line 0.89 Miles

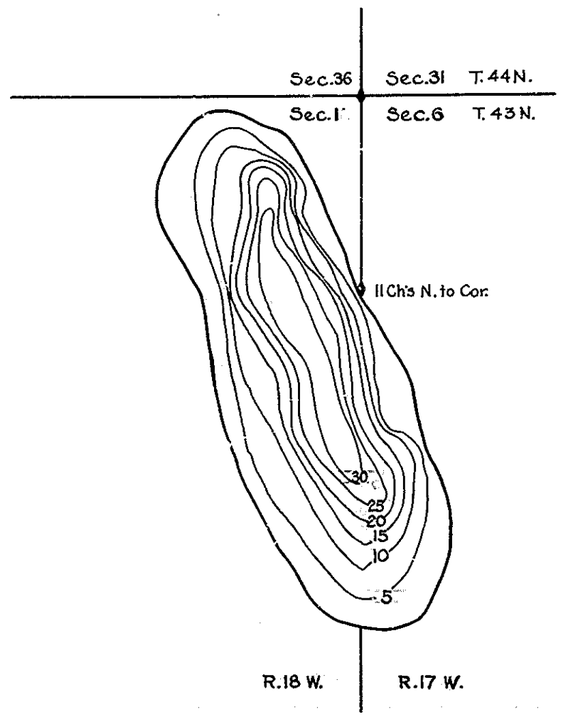

Contour Map
Contour Interval - 5'

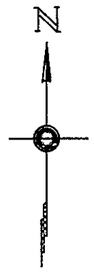

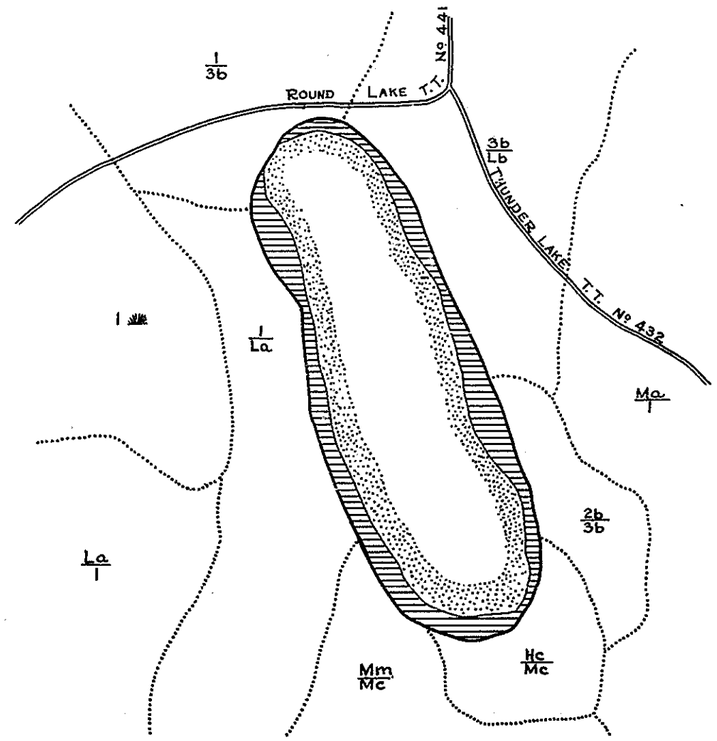

Cover Type And
Lake Bottom Soil Type Map

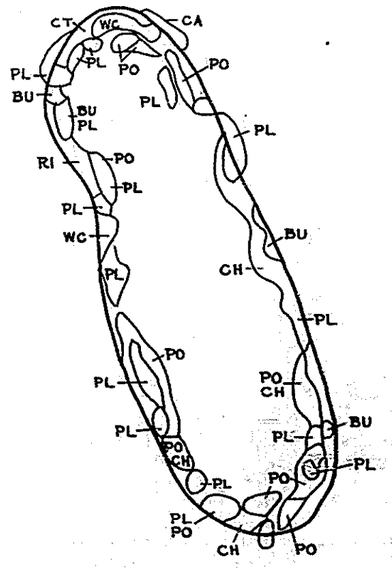

Aquatic Vegetation Map

J-6-36
FOOTE LAKE, SCHOOLCRAFT, DELTA CO.