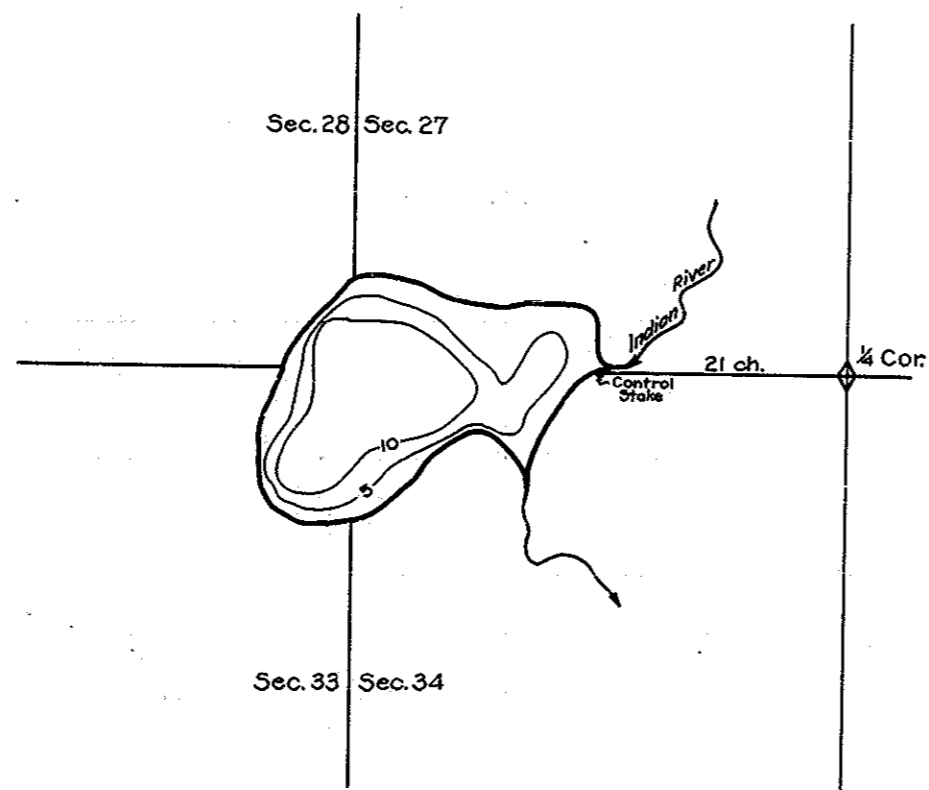


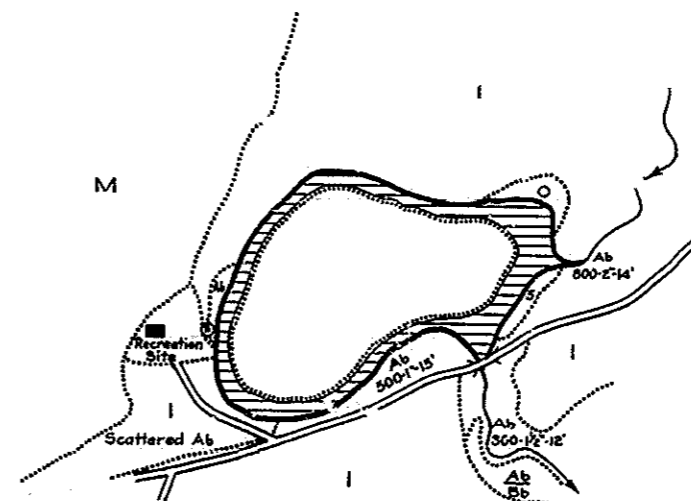
R-9  
U. S. Department of Agriculture  
Forest Service  
LAKE AND STREAM SURVEY  
DOE LAKE  
Hiawatha National Forest  
Michigan

Location: Sec's. 27, 28, 33 & 34, T. 45 N. R. 19 W.  
Scale: 8" = 1 Mile.

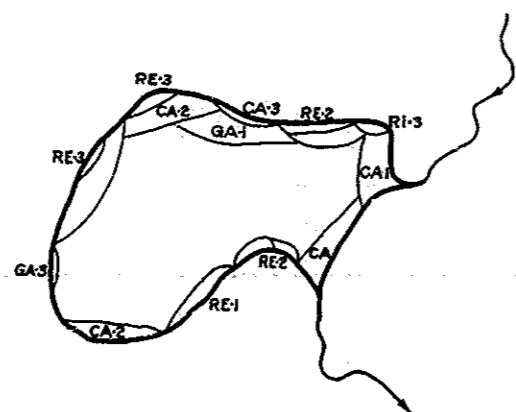
Area: 35.0 Acres.  
Length of Shore Line: 1.02 Miles.



Contour Map  
Contour Interval = 5'



Cover Type And  
Lake Bottom Soil Type Map



Aquatic Vegetation Map