









VEGETATION BOTTOM & DEPTH CHART

MUD LAKE
AREA 66 ACRES

COUNTY: ANTRIM
TOWNSHIP: 30 N.

RANGE: 9 W
SECTS. 23 24 25 26

LEGEND

- | | | | |
|---|---------------------|---|--------------|
|  | FIBROUS PEAT |  | MARSHY SHORE |
|  | PULPY PEAT |  | BRUSHY SHORE |
|  | EMERGENT VEGETATION |  | WOODS |
|  | BOTTOM VEGETATION |  | TRASH |

ALL DEPTHS IN METERS.
METER EQUALS 3.3 FEET.

SCALE:
8 INCHES = 1 MILE

THE
INSTITUTE FOR FISHERIES RESEARCH
ANN ARBOR