

MICHIGAN DEPARTMENT OF NATURAL RESOURCES

HOOP LAKE


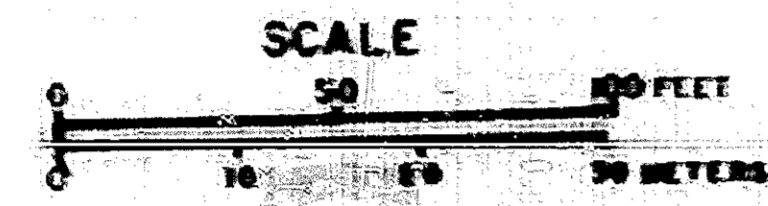
7 ACRES 2.7 HECTARES

CHEBOYGAN COUNTY T36,37N, R1E, SECS. 2,35

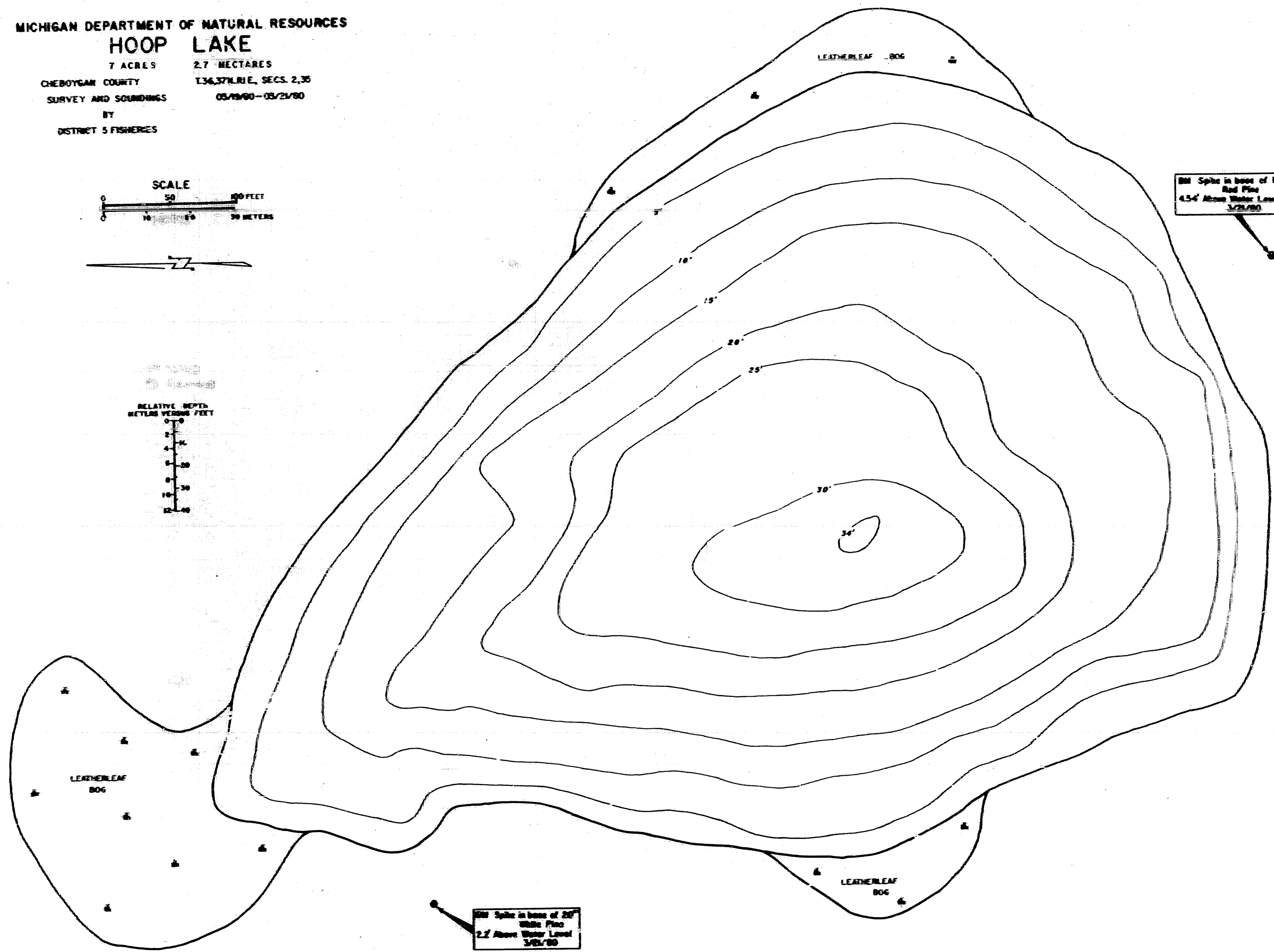

SURVEY AND SOUNDINGS 05/19/80-03/29/80

BY

DISTRICT 5 FISHERIES



BOTTOM  
□ Organic



BM Spike in base of 16" Red Pine  
4.54' Above Water Level  
3/29/80

BM Spike in base of 20" White Pine  
2.2' Above Water Level  
3/29/80