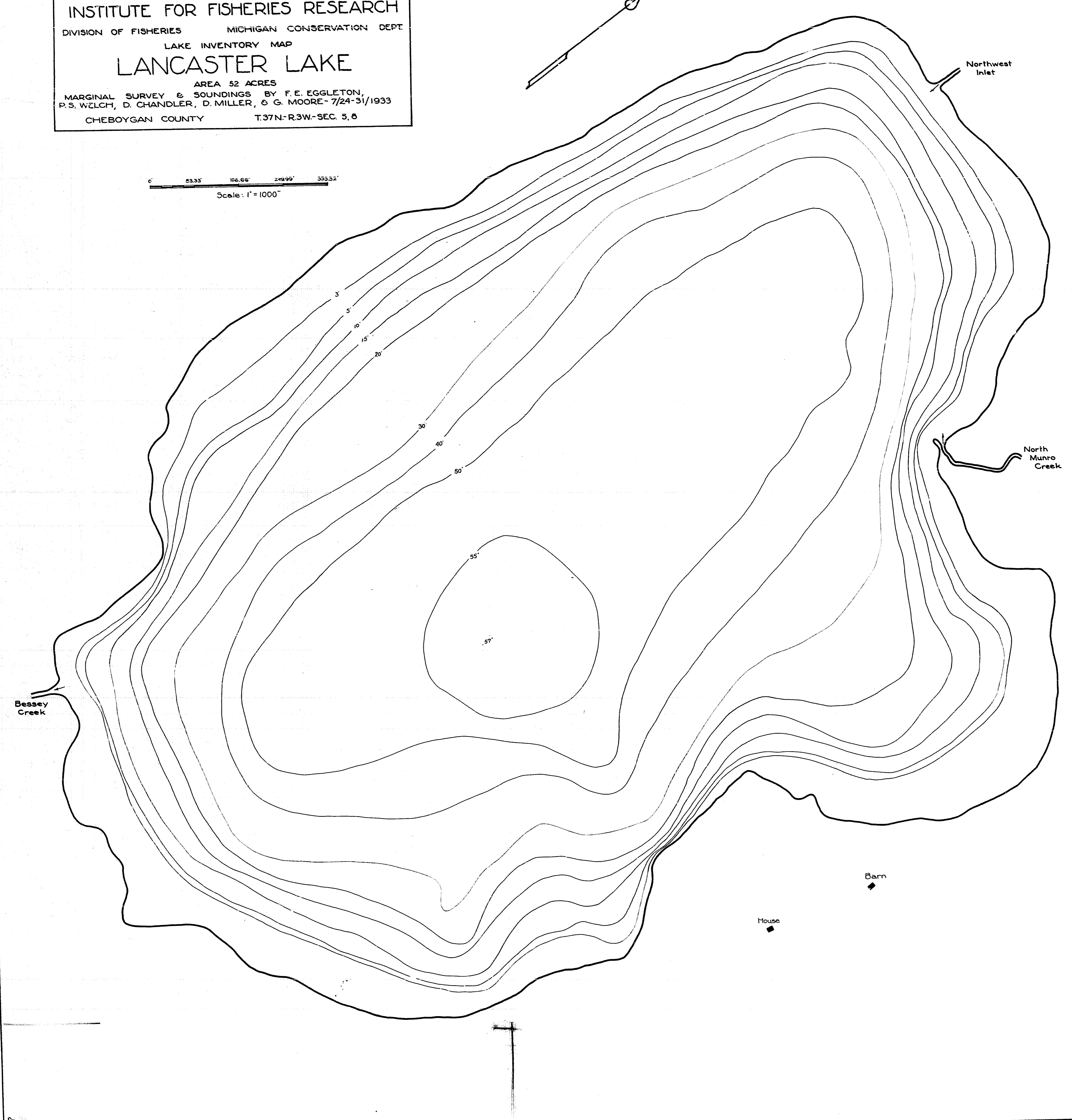
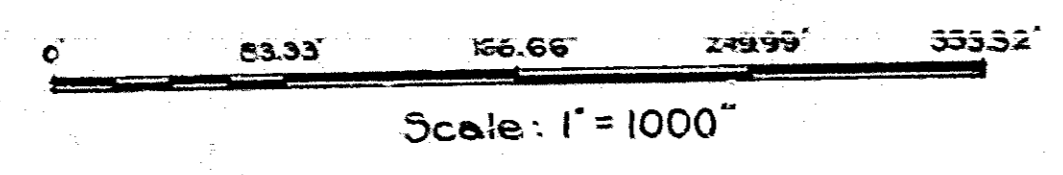
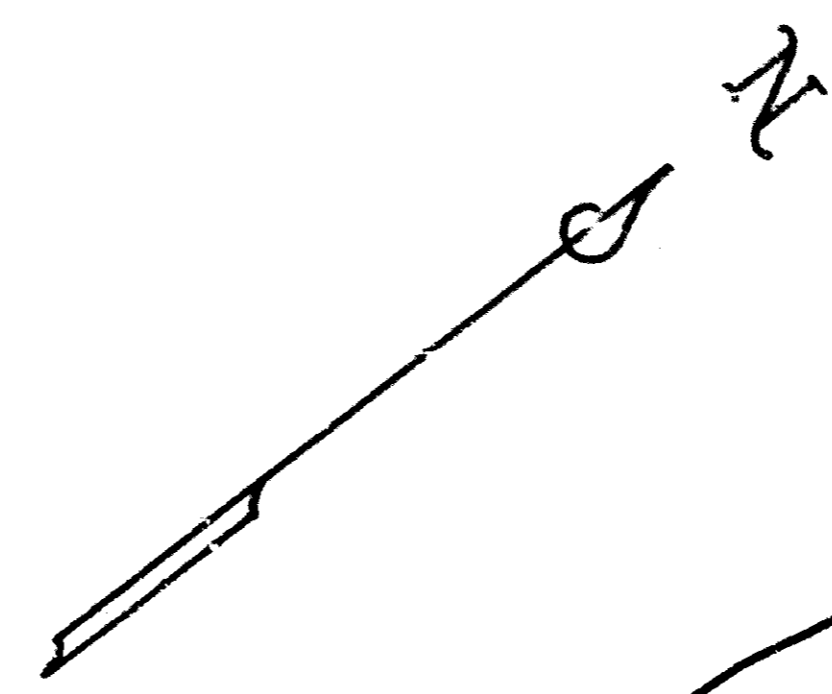


INSTITUTE FOR FISHERIES RESEARCH  
DIVISION OF FISHERIES MICHIGAN CONSERVATION DEPT.  
LAKE INVENTORY MAP  
**LANCASTER LAKE**  
AREA 52 ACRES  
MARGINAL SURVEY & SOUNDINGS BY F. E. EGGLETON,  
P. S. WELCH, D. CHANDLER, D. MILLER, & G. MOORE-7/24-31/1933  
CHEBOYGAN COUNTY T.37N.-R.3W.-SEC. 5, 8



LANCASTER LAKE, Cheboygan Co. T.37N.- R.3W.- SEC. 5, 8.