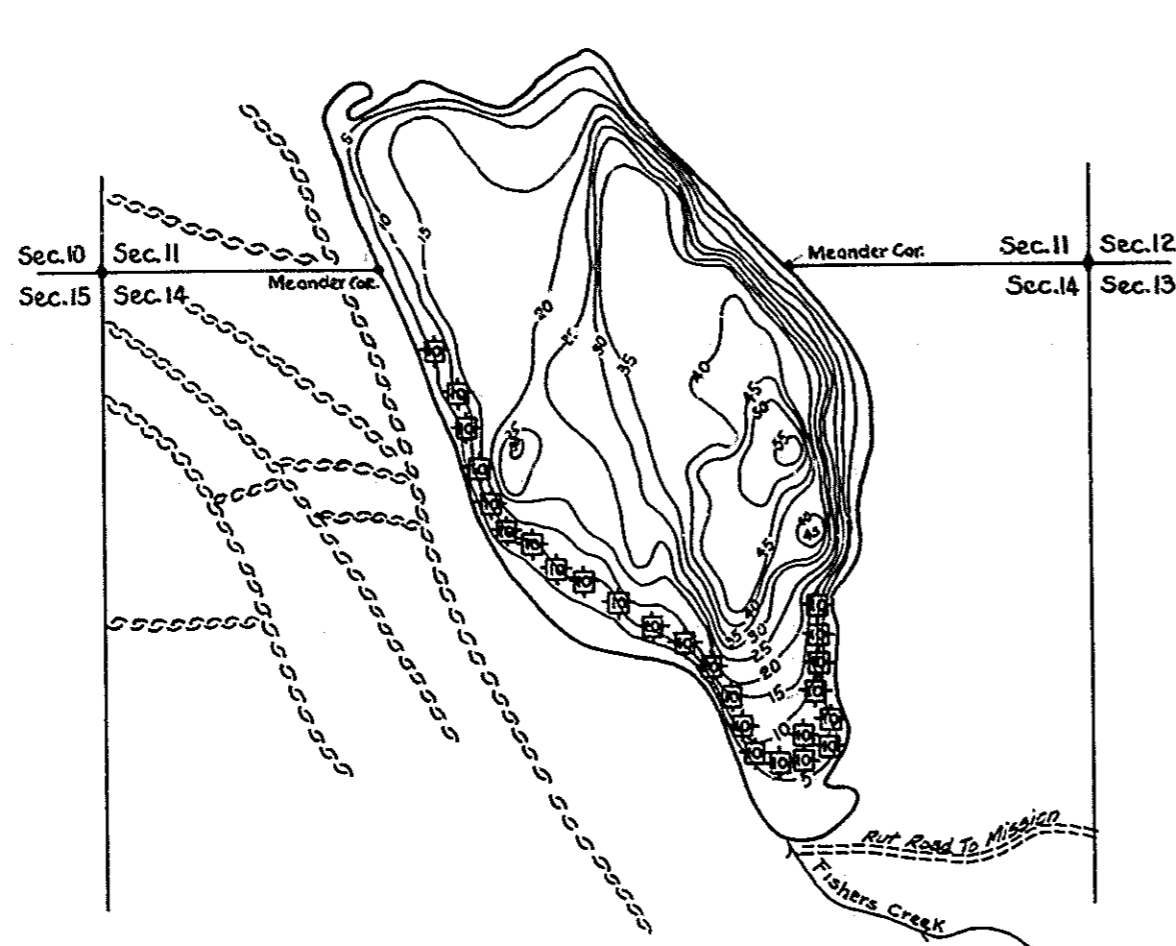


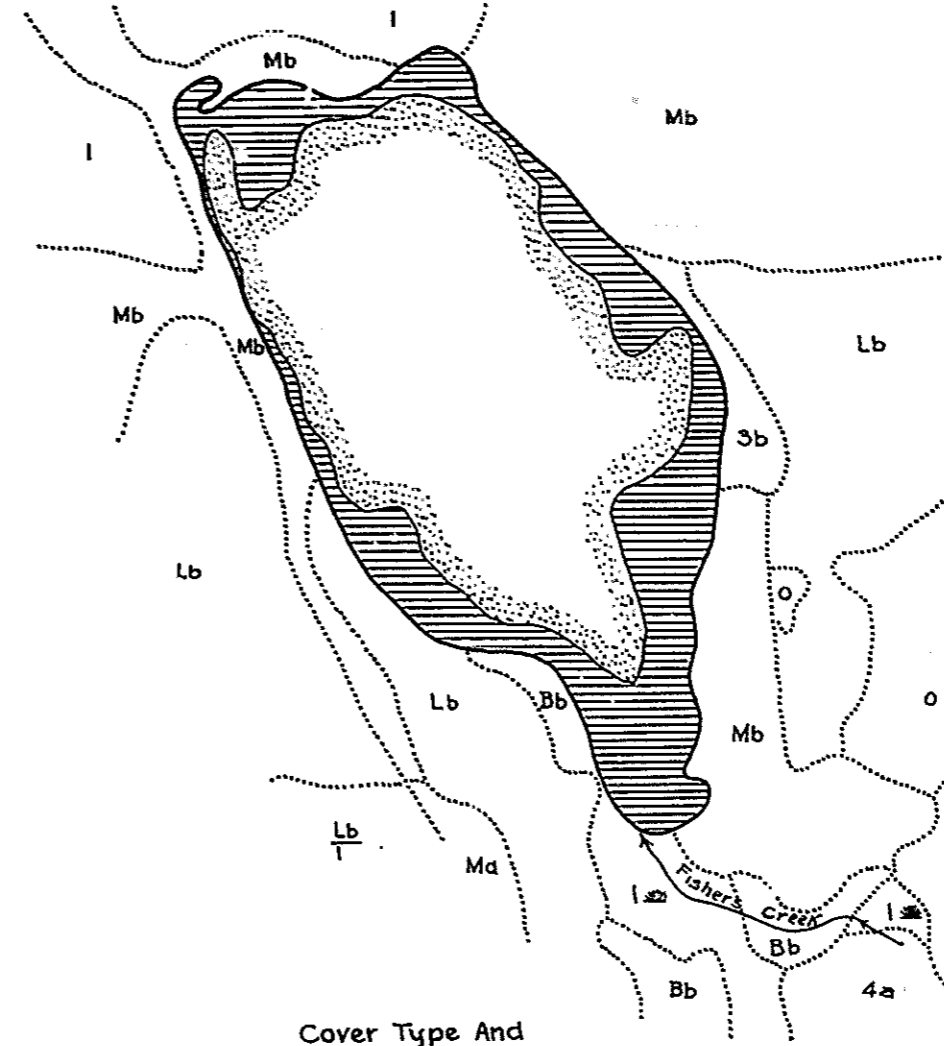
R-9  
U.S. Department of Agriculture  
Forest Service  
LAKE AND STREAM SURVEY  
MONACLE LAKE  
Marquette National Forest  
Michigan

Location, Sec. 11-14 T. 47 N.R. 3 W.  
Scale 1" = 660'

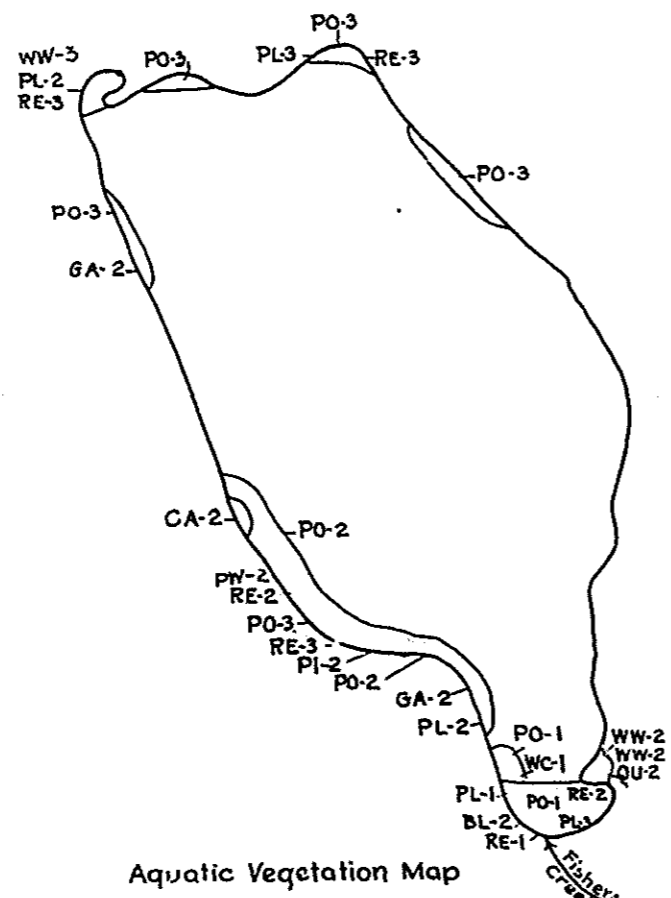
Area 146 Acres  
Length of Shore Line 2.25 Miles



Contour Map  
Contour Interval - 5'



Cover Type and  
Lake Bottom Soil Type Map



Aquatic Vegetation Map

250 HOAD-TYPE FISH SHELTERS IN 25 GROUPS  
OF 10 SHELTERS EACH ~~TO~~ INSTALLED DURING  
THE FALL OF 1958 BY THE DEPT. OF CONSERVATION