



INSTITUTE FOR FISHERIES RESEARCH
 DIVISION OF FISHERIES MICHIGAN CONSERVATION DEPT.
 LAKE INVENTORY MAP
BRIGHT LAKE
 AREA 7 ACRES
 MARGINAL SURVEY AND SOUNDINGS 1/3,5/56
 CRAWFORD COUNTY T.27 N.,R.3 W. SEC'S.16,17

LEGEND







BOTTOM

-  Marl
-  Marl and Organic
-  Organic
-  Deadhead

OUTLINE & CONTOURS

-  Shoreline
-  Contours

SHORE FEATURES

-  Unimproved road
-  Dock
-  Wooded
-  Partly wooded
-  Inlet
-  Outlet

