









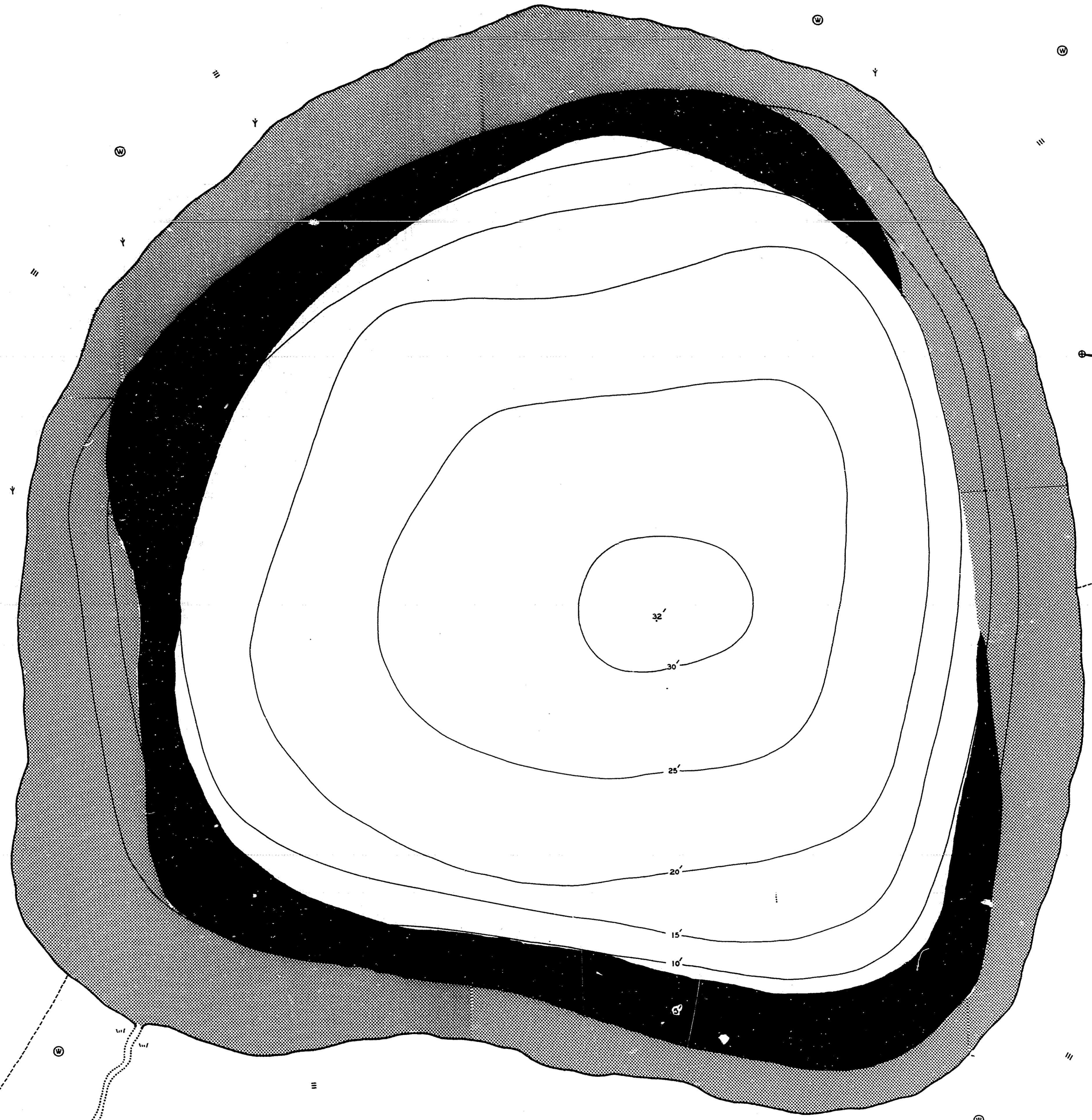
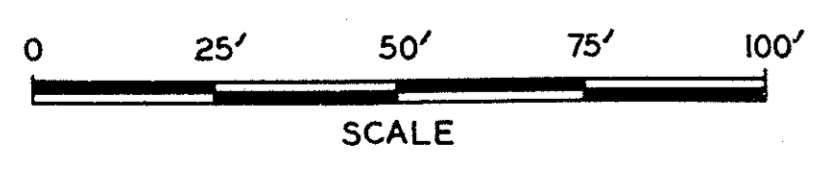


INSTITUTE FOR FISHERIES RESEARCH
 DIVISION OF FISHERIES MICHIGAN CONSERVATION DEPT.
 LAKE INVENTORY MAP
FROG LAKE
 NORTH PART
 AREA 4.6 ACRES
 MARGINAL SURVEY AND SOUNDINGS 1/10/56
 CRAWFORD COUNTY T.27 N., R.2 W. SEC. 5

- LEGEND**
- BOTTOM**
-  Sand
 -  Sand and Organic
 -  Organic
- OUTLINE & CONTOURS**
-  Shoreline
 -  5'-Contours
- SHORE FEATURES**
-  Slope
 -  Trail
 -  Marsh
 -  Brush
 -  Wooded
 -  Intermittent stream



B.M.=100.0- SPIKE IN BASE
 OF JACK PINE
 WATER SURF. ELEV. = 96.1
 1/10/56



FROG LAKE
 SOUTH PART