
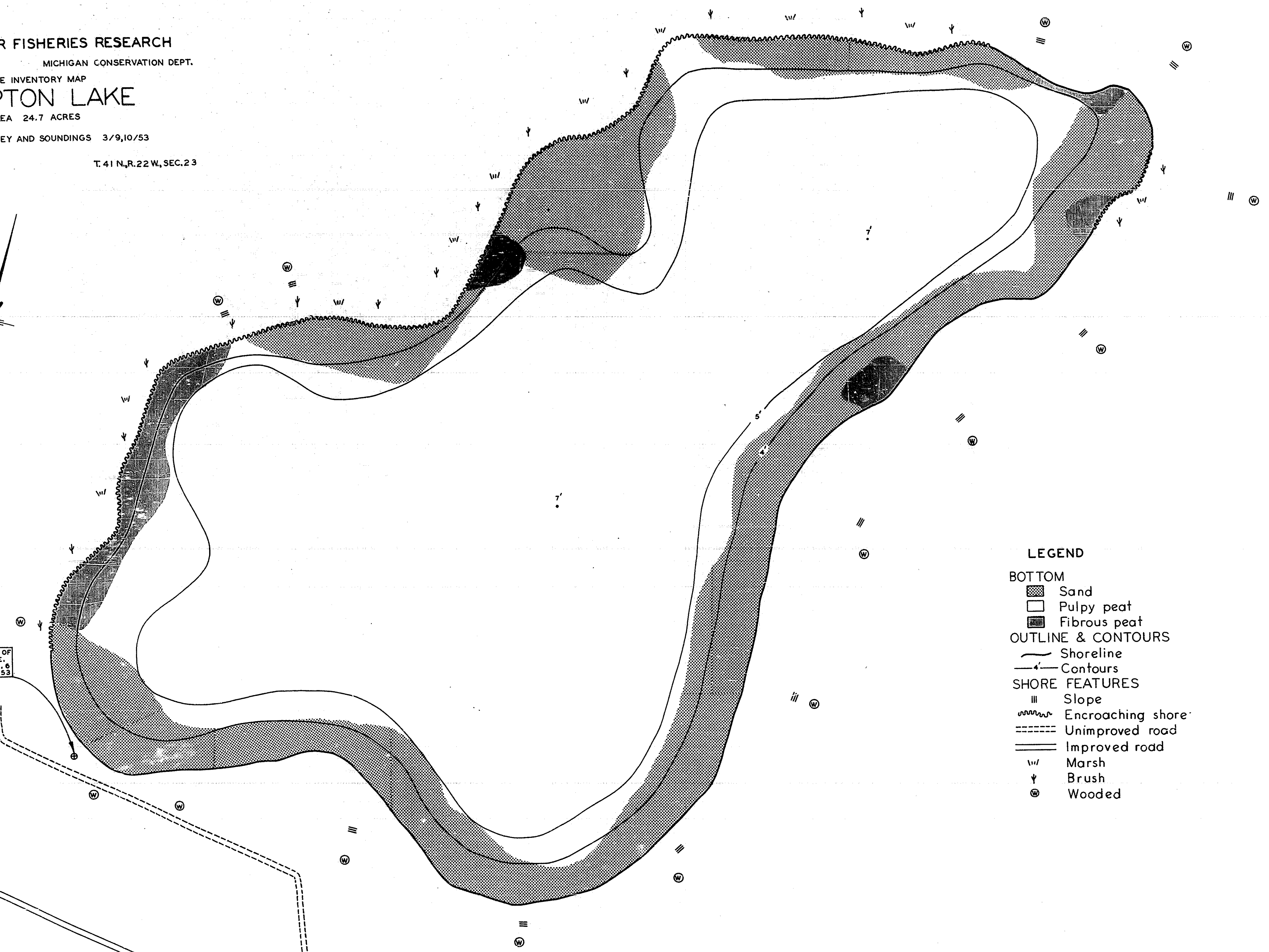
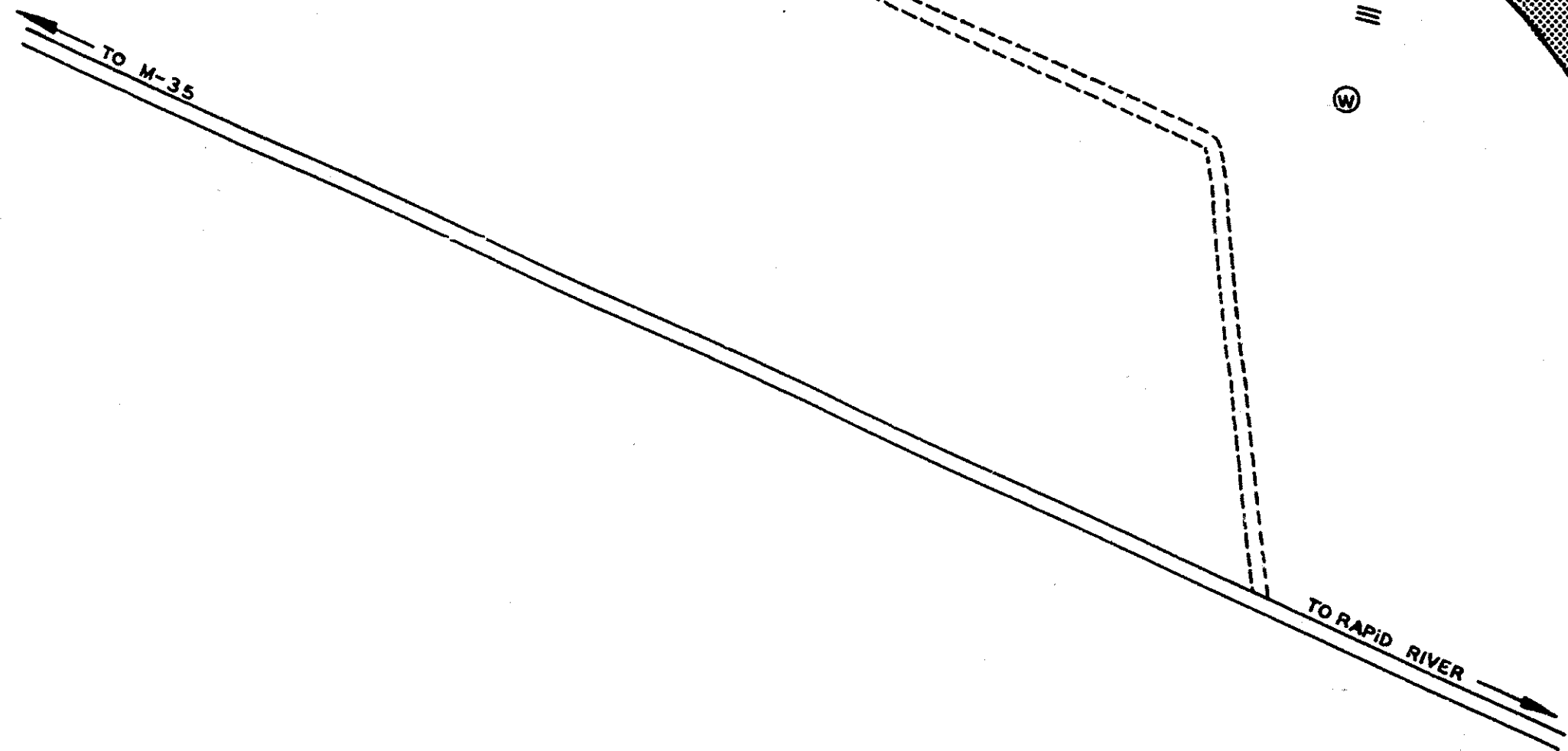


INSTITUTE FOR FISHERIES RESEARCH  
 DIVISION OF FISHERIES MICHIGAN CONSERVATION DEPT.  
 LAKE INVENTORY MAP  
**BRAMPTON LAKE**  
 AREA 24.7 ACRES  
 MARGINAL SURVEY AND SOUNDINGS 3/9,10/53  
 DELTA COUNTY T.41 N., R.22 W., SEC.23



B.M.=100.0-R.R. SPIKE IN BASE OF  
 WHITE PINE TREE.  
 WATER SURFACE ELEV.= 90.6  
 3/10/53



- LEGEND**
- BOTTOM**
- Sand
  - Pulpy peat
  - Fibrous peat
- OUTLINE & CONTOURS**
- Shoreline
  - Contours
- SHORE FEATURES**
- Slope
  - Encroaching shore
  - Unimproved road
  - Improved road
  - Marsh
  - Brush
  - Wooded

