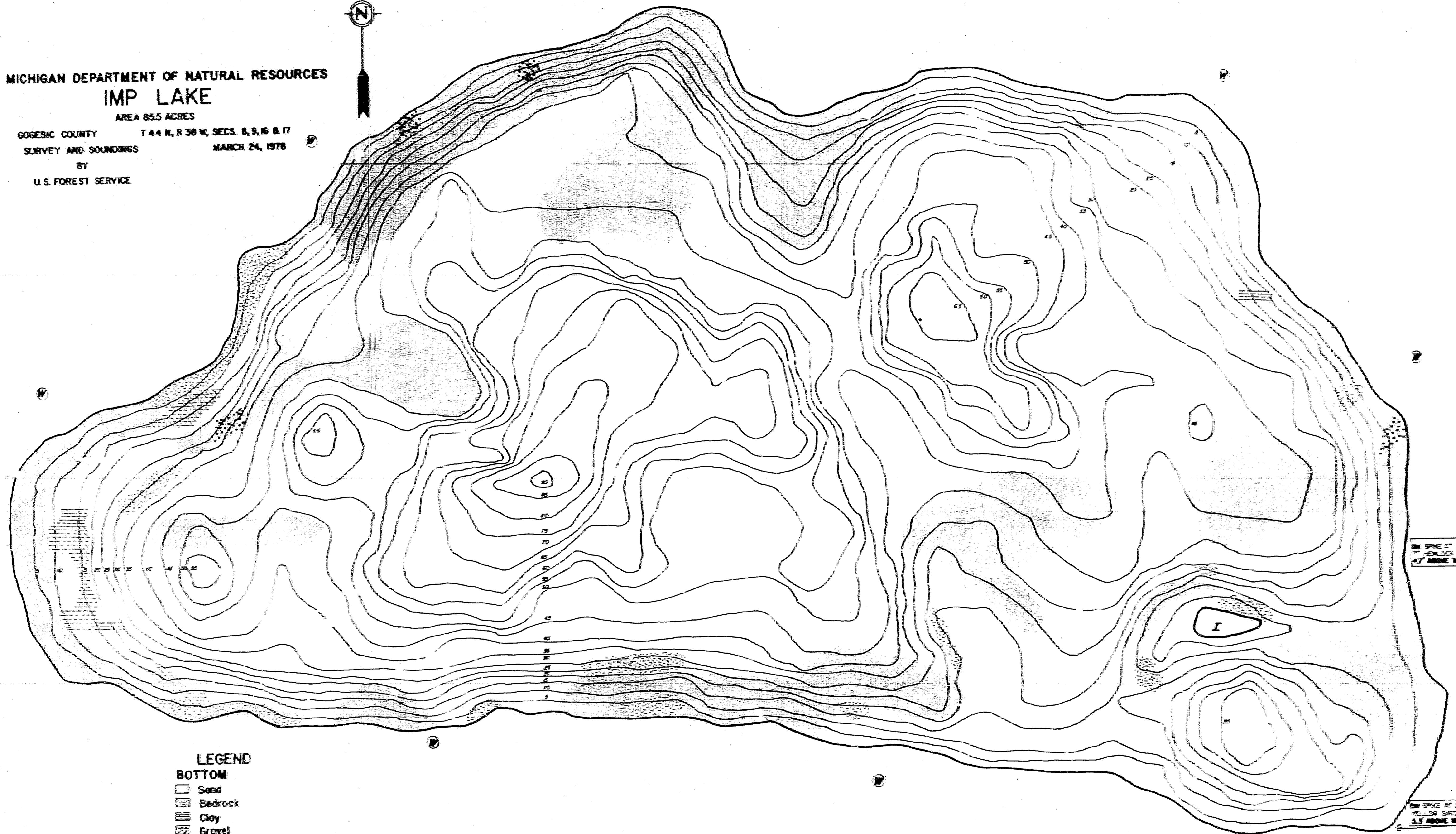

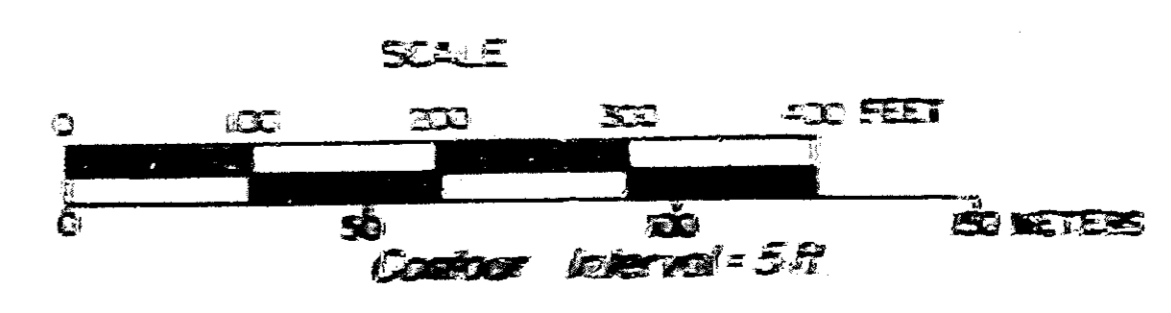


MICHIGAN DEPARTMENT OF NATURAL RESOURCES
IMP LAKE
 AREA 85.5 ACRES
 GOGEBIC COUNTY T 44 N, R 38 W, SECS. 8, 9, 16 & 17
 SURVEY AND SOUNDINGS MARCH 24, 1978
 BY
 U.S. FOREST SERVICE



- LEGEND**
- BOTTOM**
- Sand
 - Bedrock
 - Clay
 - Gravel
 - Organic
- LAND FEATURES**
- Woodland
 - Island



MIN SPIKE AT BASE OF
 YELLOW BROWN
 3.5' ABOVE WATER LEVEL

MIN SPIKE AT BASE OF
 YELLOW BROWN
 3.5' ABOVE WATER LEVEL