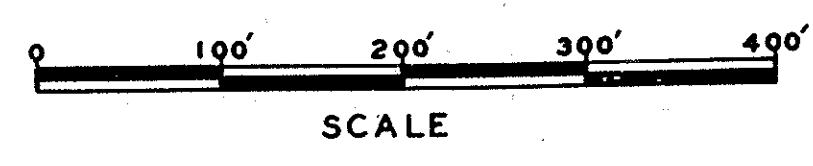
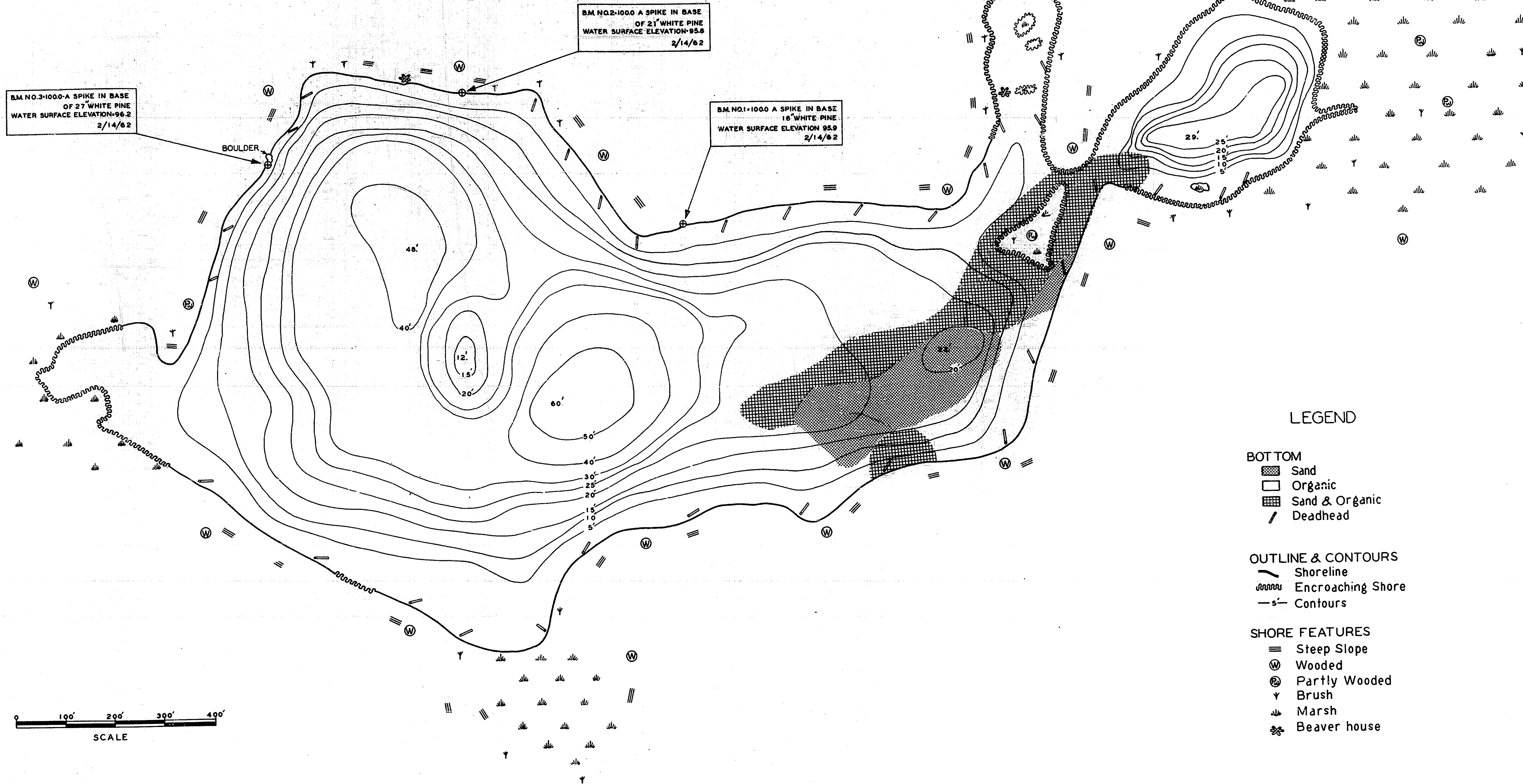



INSTITUTE FOR FISHERIES RESEARCH
 DIVISION OF FISHERIES MICHIGAN CONSERVATION DEPT.
 LAKE INVENTORY MAP

SCHNEIDER LAKE

AREA 33 ACRES
 MARGINAL SURVEY AND SOUNDINGS BY
 LAKE & STREAM IMPROVEMENT SECTION 2/8, 9 & 13, 14/62
 GOGEBIC COUNTY T. 44, 45 N., R. 39 W., SECS. 1, 35, 36



LEGEND

- BOTTOM**
- Sand
 - Organic
 - Sand & Organic
 - Deadhead
- OUTLINE & CONTOURS**
- Shoreline
 - Encroaching Shore
 - Contours
- SHORE FEATURES**
- Steep Slope
 - Wooded
 - Partly Wooded
 - Brush
 - Marsh
 - Beaver house