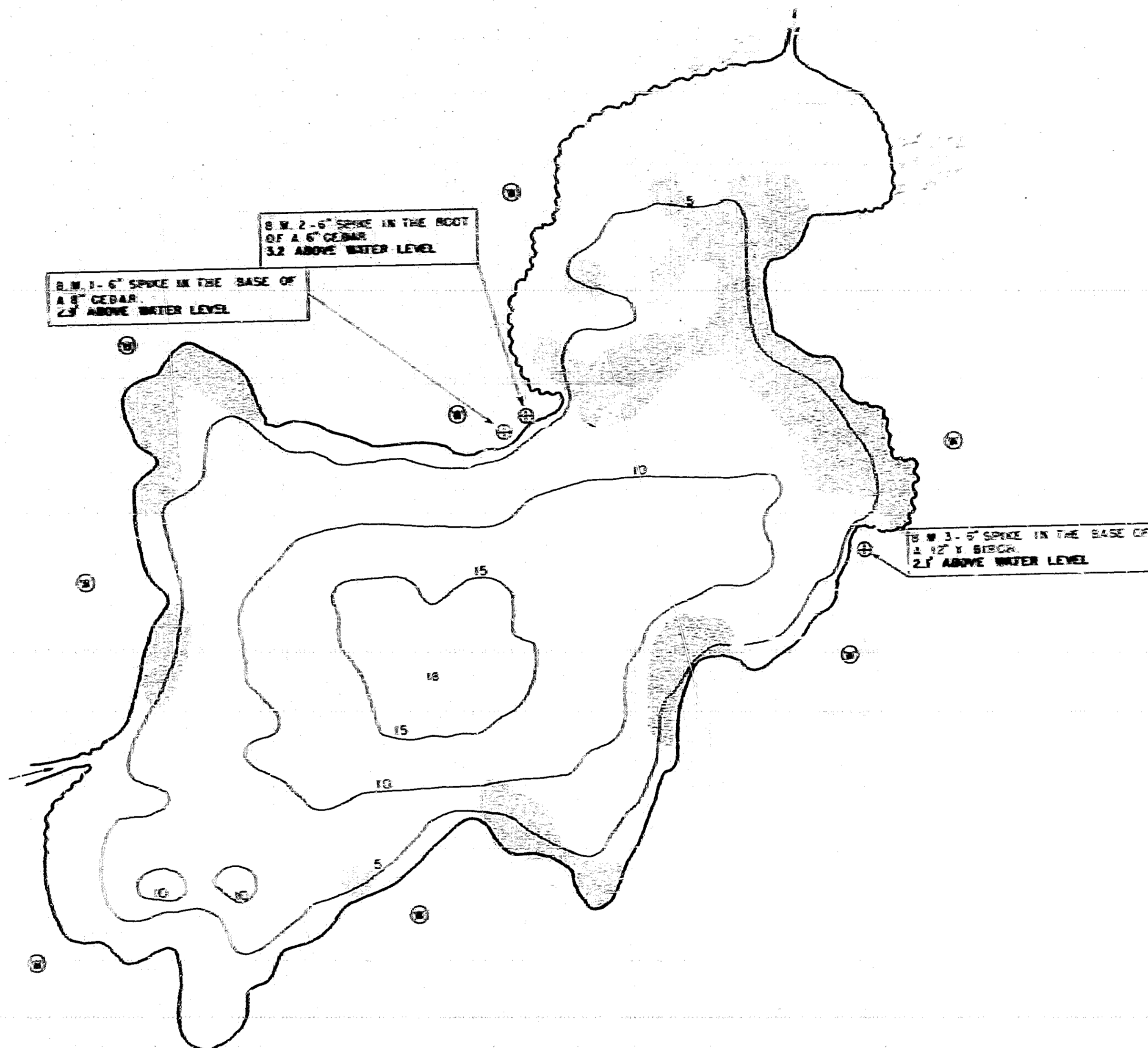
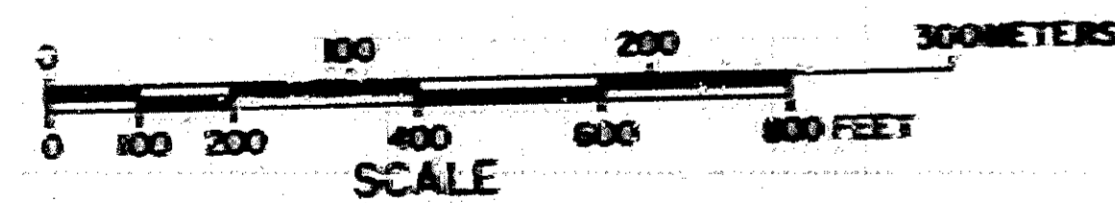



MICHIGAN DEPARTMENT OF NATURAL RESOURCES  
**SUNDANCE LAKE**

AREA 61.1 ACRES

GOGEBIC COUNTY T 46 N-R 43 W SEC. 26  
 SURVEY AND SOUNDINGS AUGUST, 1980  
 BY  
 U.S. FOREST SERVICE



- LEGEND**
- BOTTOM**
- Sand
  - Organic
- SHORE FEATURES**
- Elevation above
  - Wooded
  - Marsh
  - Inlet or outlet