





INSTITUTE FOR FISHERIES RESEARCH
 DIVISION OF FISHERIES MICHIGAN CONSERVATION DEPT.
 LAKE INVENTORY MAP
NORTH TWIN LAKE
 AREA 18.9 ACRES
 MARGINAL SURVEY AND SOUNDINGS 12/30/49
 GRAND TRAVERSE COUNTY T.27 N.,R.12 W.,SEC.12

B.M. 100.0 - R.R. SPIKE BASE
 OF OAK TREE
 WATER SURFACE ELEV. 89.0
 12/30/49

LEGEND

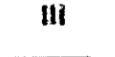







BOTTOM

-  Sand
-  Pulpy peat
-  Gravel
-  Deadheads

OUTLINE & CONTOURS

-  Shoreline
-  Contours

SHORE FEATURES

-  Slope
-  Improved road
-  Unimproved road
-  Trail
-  Brush
-  Wooded
-  Partly wooded
-  Pasture

