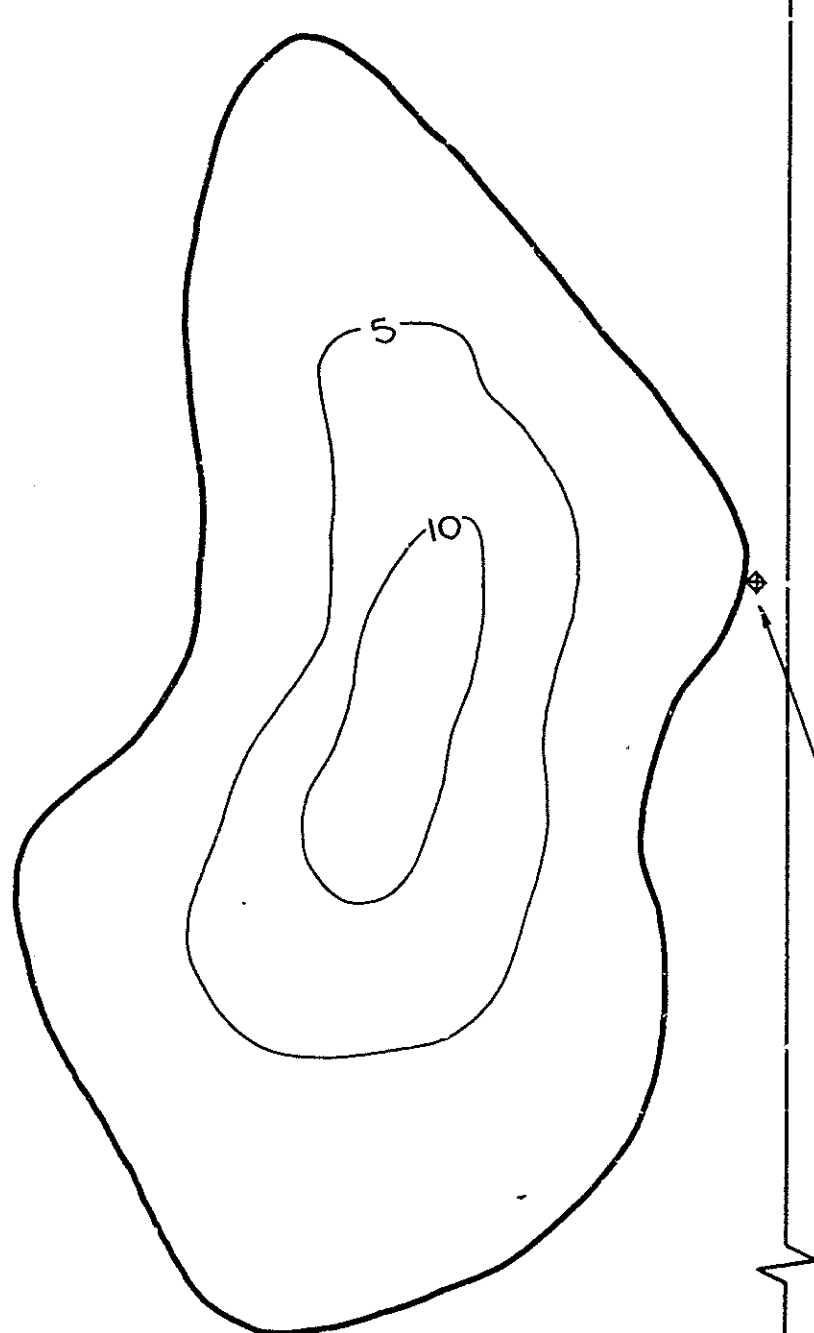


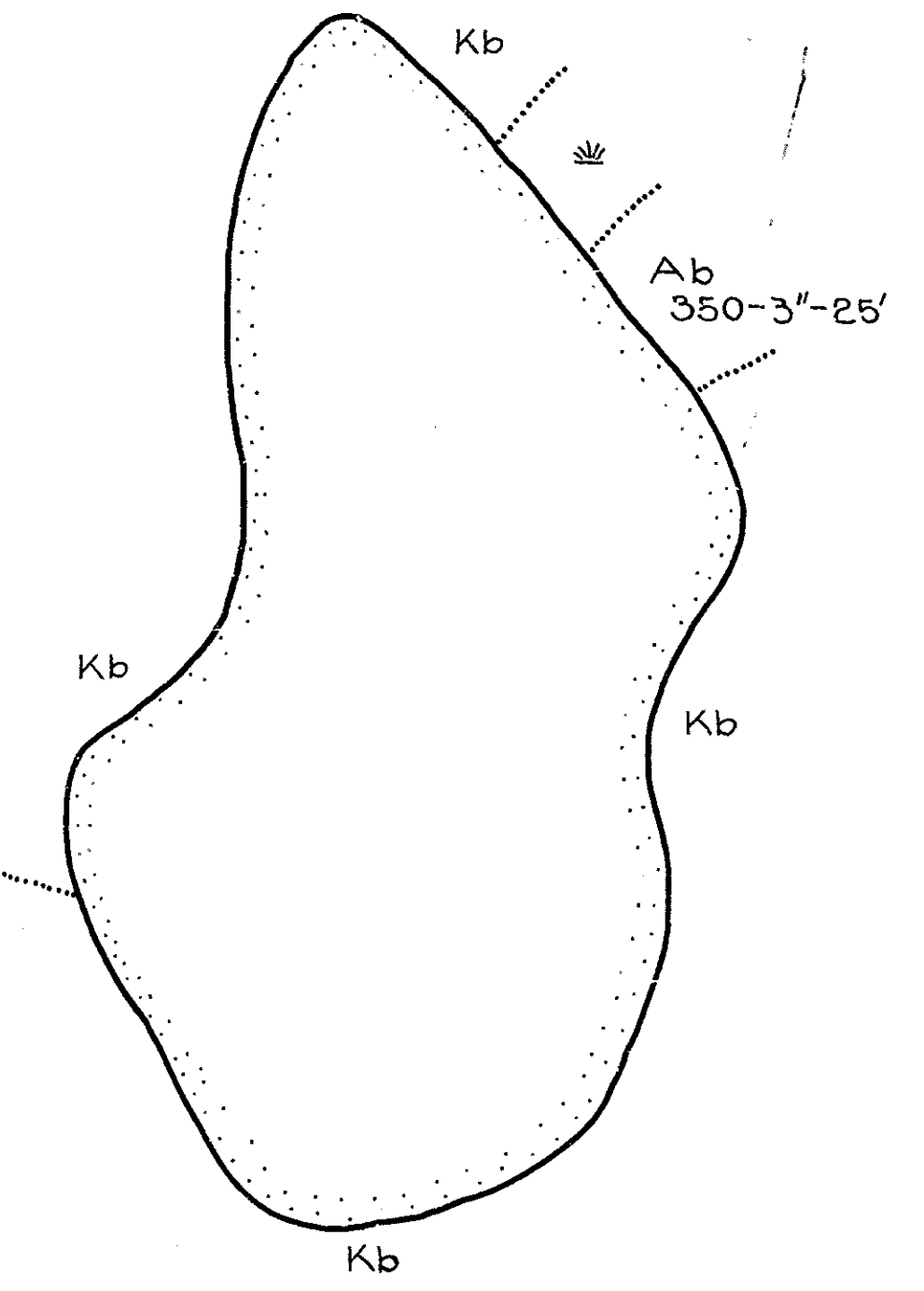
L-8-P

R-9
 U.S. Department of Agriculture
 Forest Service
 LAKE AND STREAM SURVEY
INDIAN LAKE-CHANCELLOR LAKE
 Manistee Purchase Unit
 Michigan

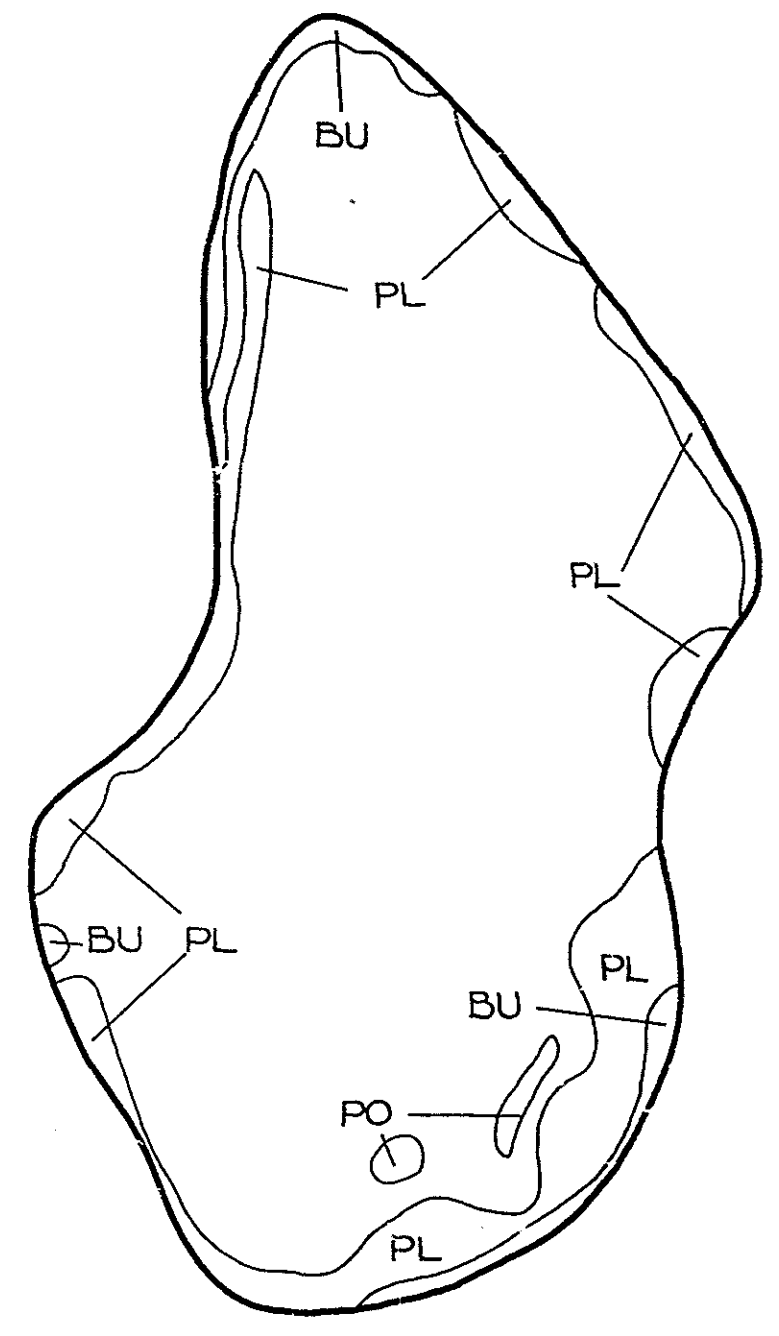
Indian Lake Area 192 Acres
 Length of Shoreline .8 Miles
 Chancellor Lake Area 69 Acres
 Length of Shoreline 1.5 Miles



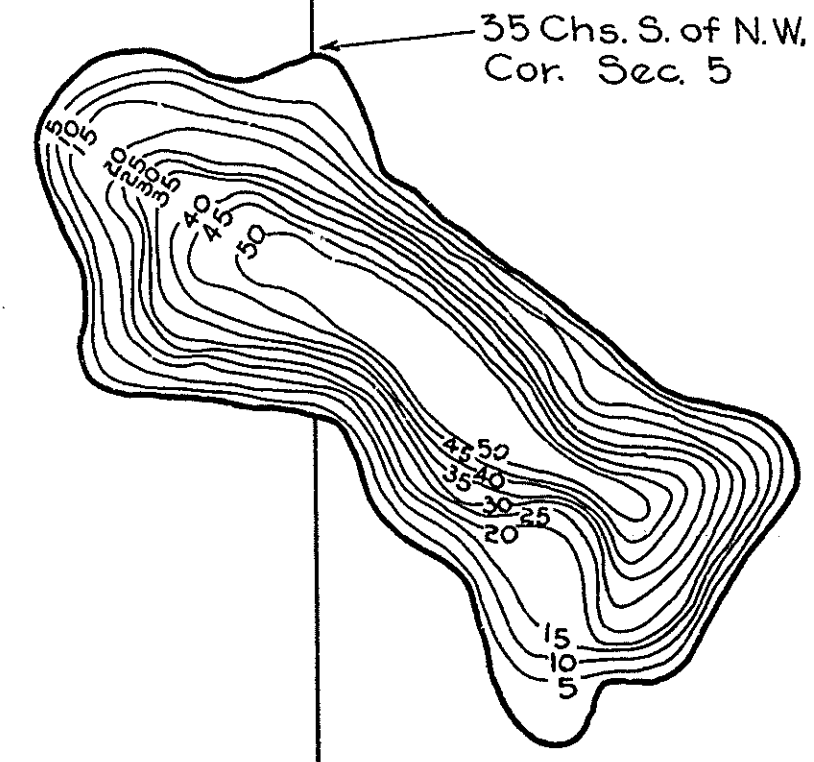
Indian Lake
 Contour Map
 Contour Interval = 5'
 Location Sec. 17 T. 20 N. R. 14 W.
 Scale 24 Inches = 1 Mile



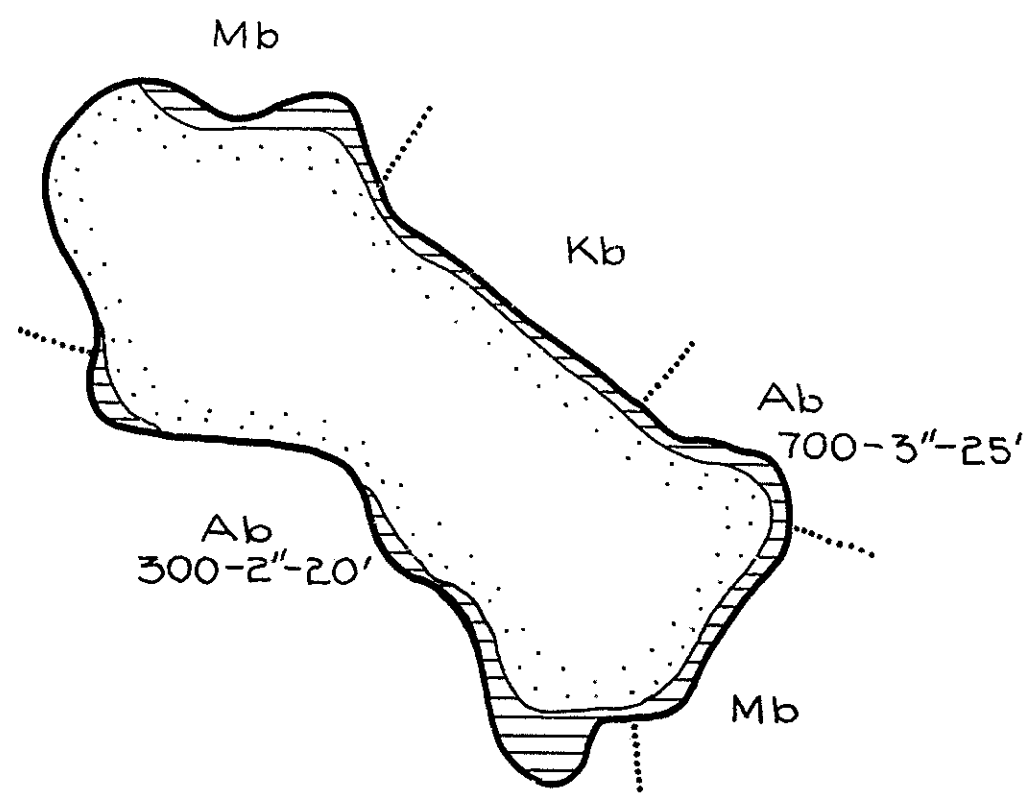
Cover Type And
 Lake Bottom Soil Type Map



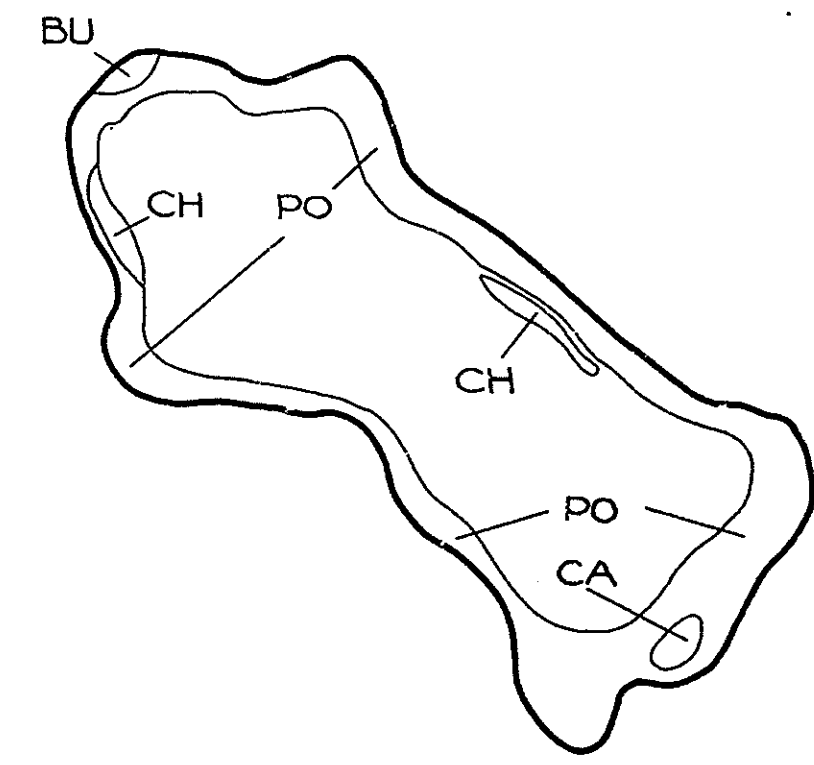
Aquatic Vegetation Map



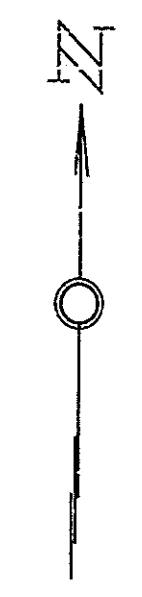
Chancellor Lake
 Contour Map
 Contour Interval = 5'
 Location Secs. 5, 6 T. 19 N. R. 15 W.
 Scale 6 Inches = 1 Mile



Cover Type And
 Lake Bottom Soil Type Map



Aquatic Vegetation Map



J-8-7 6-2-37