




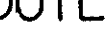

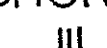







INSTITUTE FOR FISHERIES RESEARCH
 DIVISION OF FISHERIES MICHIGAN CONSERVATION DEPT.
 LAKE INVENTORY MAP
PERCH AND PRETTY LAKES
 AREA 18.7 ACRES
 MARGINAL SURVEY AND SOUNDINGS BY U.S.F.S. 1939
 CHECKED AND BOTTOM-TYPED BY I.F.R. 10/12/1954
 LAKE COUNTY T.20 N.R.14 W.SEC.35

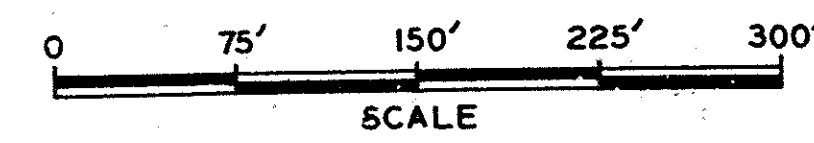
B.M. 100.0-SPIKE IN BASE OF 12" OAK
 WATER SURF. ELEV. = 95.0
 10/12/54

PERCH LAKE
 AREA 9.7 ACRES

PRETTY LAKE
 AREA 9 ACRES

LEGEND

- BOTTOM**
-  Sand
 -  Pulpy peat
 -  Fibrous peat
- OUTLINE & CONTOURS**
-  Shoreline
 -  Contours
- SHORE FEATURES**
-  Slope
 -  Unimproved road
 -  Trail
 -  Encroaching shore
 -  Marsh
 -  Brush
 -  Wooded
 -  Pasture



B.M. 100.0-SPIKE IN BASE OF 7" OAK
 WATER SURF. ELEV. = 95.4
 10/12/54