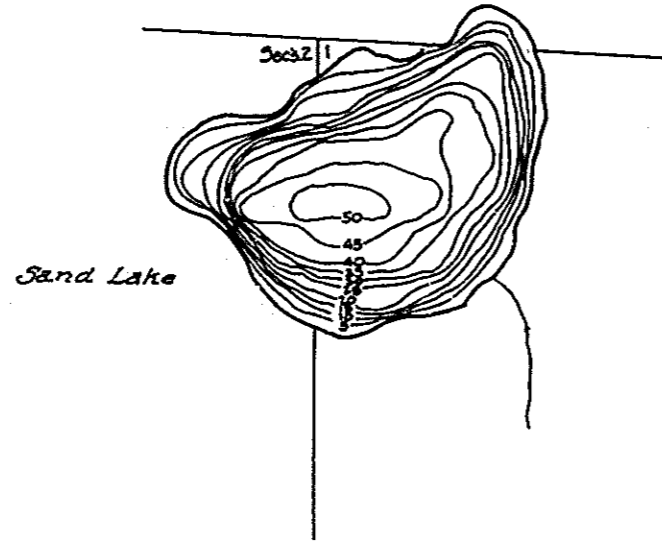


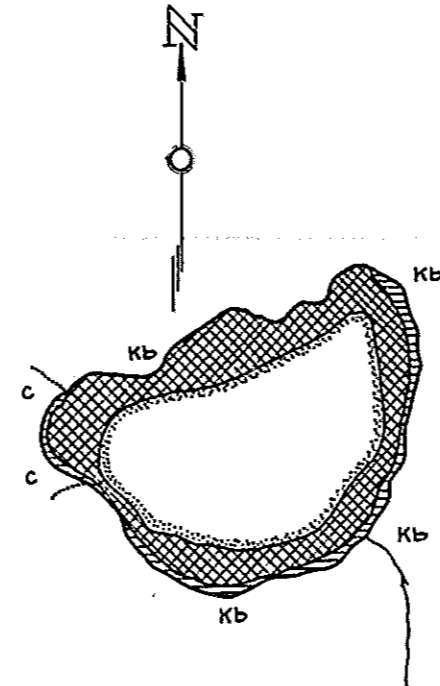
R-9  
U.S. Department of Agriculture  
Forest Service  
LAKE AND STREAM SURVEY  
SAND LAKE-DORNER LAKE  
Manistee Purchase Unit  
Michigan

Location Sec 1&2 T20N. R14W.  
Sec 19 T21N. R13W  
Scale 8" = 1 Mile

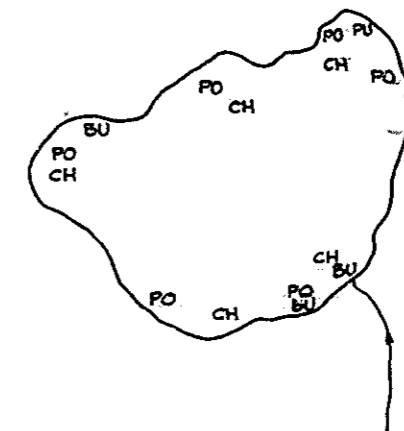
Sand Lake Area 50.5 Acres  
Dorner Lake Area 49.7 Acres  
Sand Lake Length Of Shore Line 1.1 Miles  
Dorner Lake Length Of Shore Line 1.5 Miles



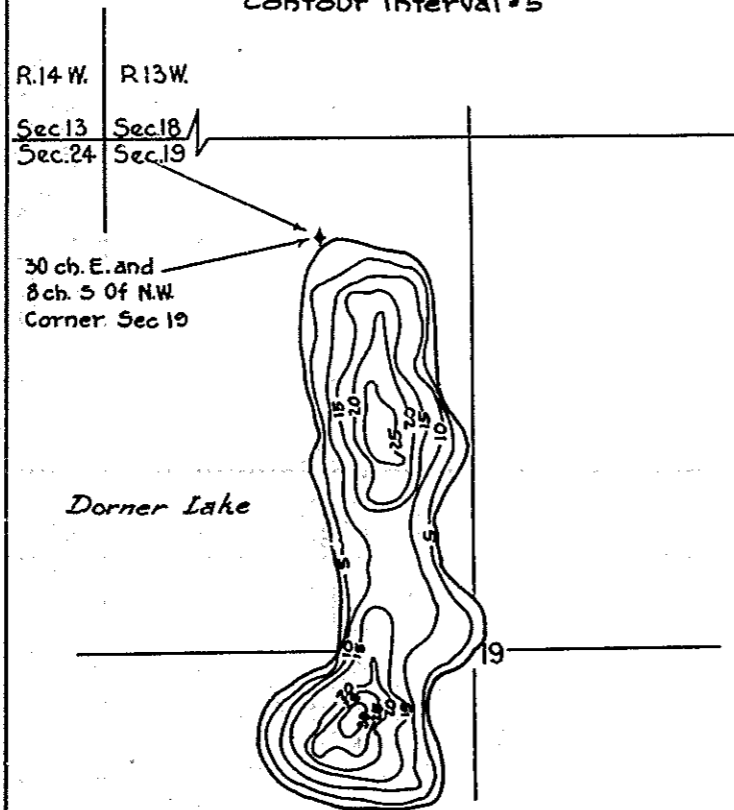
Contour Map  
Contour Interval = 5'



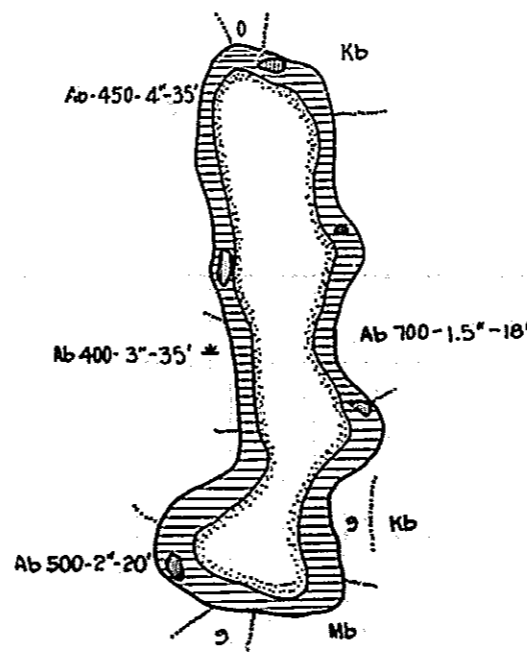
Cover Type And  
Lake Bottom Soil Type Map



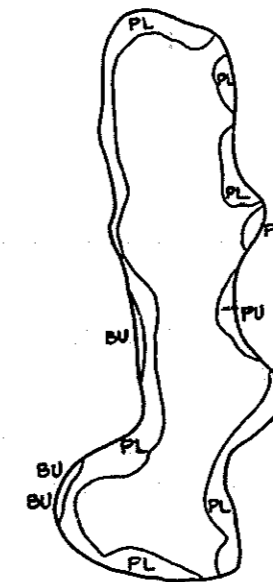
Aquatic Vegetation Map



Contour Map  
Contour Interval = 5'



Cover Type And  
Lake Bottom Soil Type Map



Aquatic Vegetation Map