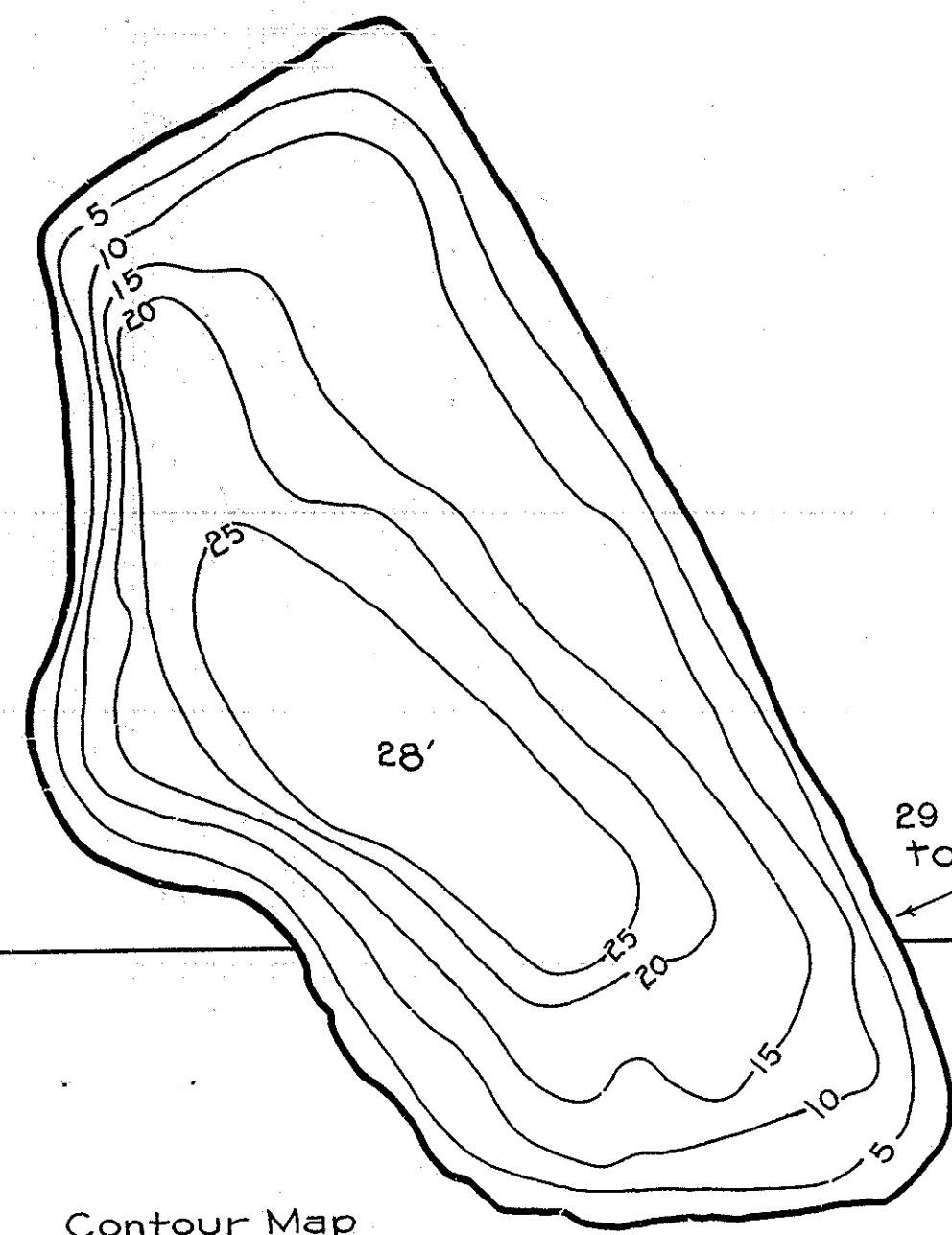


81-3-7

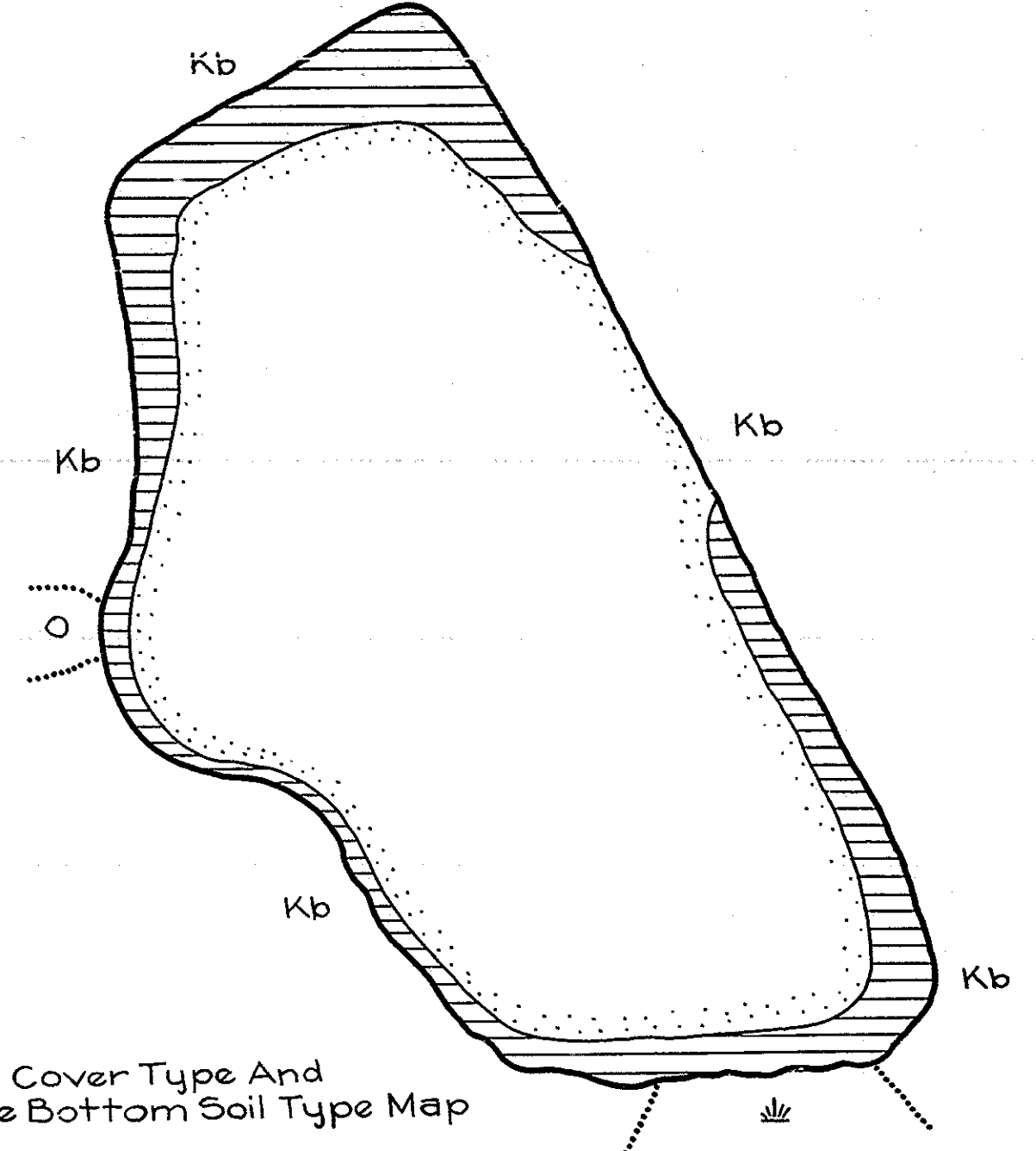
R-9  
U.S. Department of Agriculture  
Forest Service  
LAKE AND STREAM SURVEY  
SQUAW LAKE  
Manistee Purchase Unit  
Michigan

Location Secs. 17, 20 T.20N. R.14W.  
Scale 30 Inches = 1 Mile

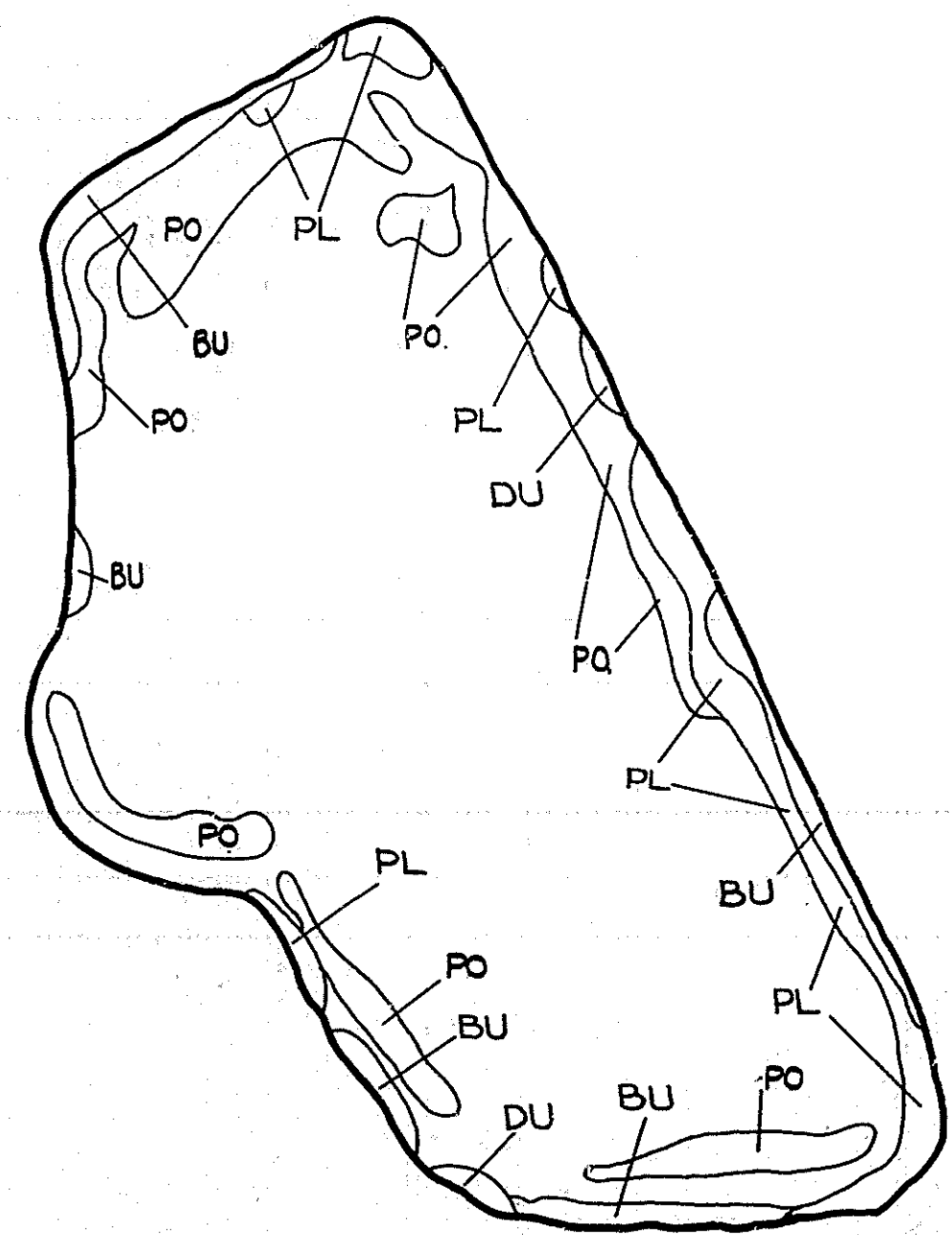
Area 15 Acres  
Length of Shoreline .6 Miles



Contour Map  
Contour Interval = 5'



Cover Type And  
Lake Bottom Soil Type Map



Aquatic Vegetation Map