

INSTITUTE FOR FISHERIES RESEARCH
DIVISION OF FISHERIES MICHIGAN CONSERVATION DEPT.

LAKE INVENTORY MAP
FROG LAKE
AREA 25.7 ACRES

MARGINAL SURVEY AND SOUNDINGS





3/16/40

LIVINGSTON COUNTY



T. 1 N., R. 6 E., SEC. 20

LEGEND








BOTTOM

-  Sand
-  Sand and Fibrous peat
-  Fibrous peat
-  Fibrous peat and Pulpy peat

OUTLINE & CONTOURS

-  Shoreline
-  Contours

SHORE FEATURES

-  Slope
-  Marsh
-  Brush
-  Wooded
-  Partly wooded
-  Pasture
-  Cultivated

