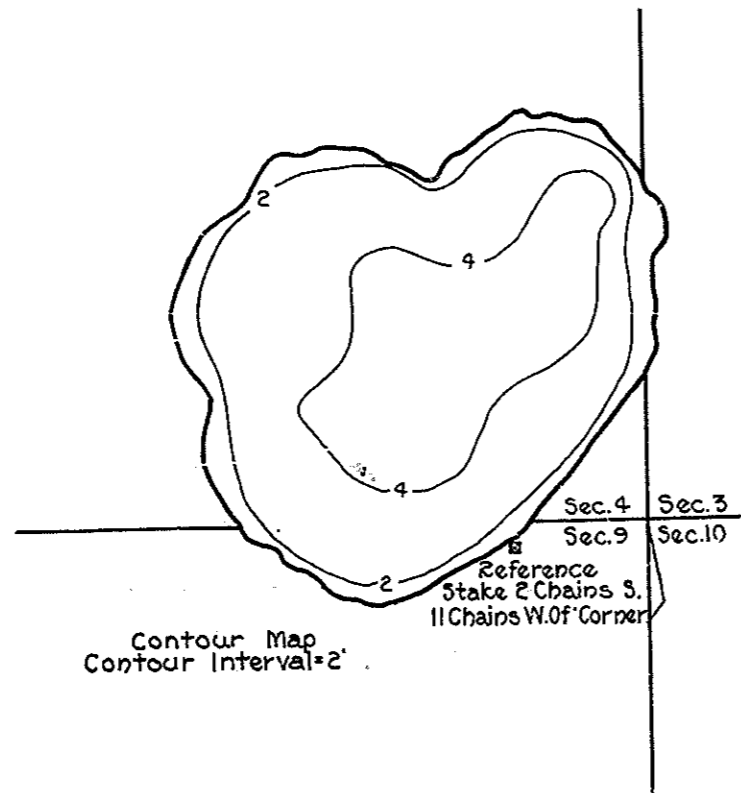


J-10-14

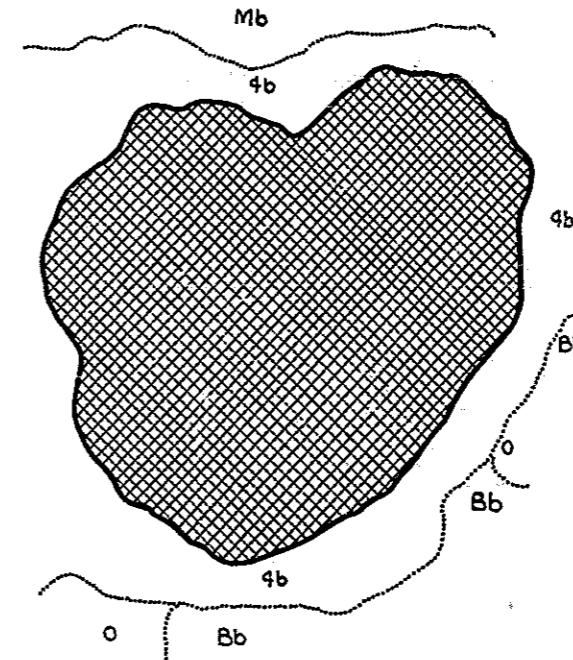
R-9
U.S. Department of Agriculture
Forest Service
LAKE AND STREAM SURVEY
MARTIN LAKE
Marquette National Forest
Michigan

Location - Sec's. 3-4-9-T. 40 N. R. 4 W.
Scale - 1" = 1 Mile

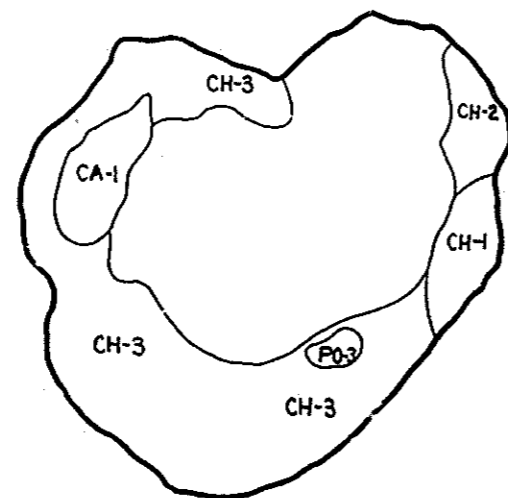
Area - 114.9 Acres
Length of Shore Line - 1.7 Miles.



Contour Map
Contour Interval = 2'



Cover Type and
Lake Bottom Soil Type Map



Aquatic Vegetation Map.

J-10-14

MARTIN LAKE, MACKINAC COUNTY