




B.M.#100.0-SPIKE IN BASE  
OF 10" TAMARACK  
WATER SURFACE ELEV. = 99.9  
12/19/57

FROM  
SQUAW LAKE



INSTITUTE FOR FISHERIES RESEARCH  
DIVISION OF FISHERIES MICHIGAN CONSERVATION DEPT.  
LAKE INVENTORY MAP  
**LITTLE SQUAW LAKE**  
AREA 29.5 ACRES  
MARGINAL SURVEY AND SOUNDINGS 12/18,19/57  
MARQUETTE COUNTY T.45 N.R.30 W. SEC'S 16,21

LEGEND








BOTTOM

-  Sand
-  Organic
-  Gravel and rocks

OUTLINE & CONTOURS

-  Shoreline
-  Contours

SHORE FEATURES

-  Cottage
-  Dock
-  Slope
-  Encroaching shore
-  Wooded
-  Inlet
-  Outlet

