

ALL DEPTHS SHOWN
IN METERS.

SCALE:
EIGHT INCHES EQUAL
ONE MILE

VEGETATION BOTTOM AND DEPTH CHART

HACKERT LAKE

COUNTY: MASON














RANGE: 17 WEST.

TOWNSHIP: AMBER-18 NORTH

SECTIONS: 2 & 3

AREA 125 ACRES

LEGEND

- | | |
|--|--|
|  SAND |  EMERGENT VEG. |
|  MARL |  FLOATING VEG. |
|  PULPY PEAT |  SUBMERGED VEG. |
|  GRAVEL |  BOTTOM VEG. |
|  SPAWNING BEDS |  HIGH GROUND |
|  BOTTOM CONTOUR |  WOODED |
|  VEGETATION EXAMINATION | |

PREPARED BY—

INSTITUTE FOR FISHERIES RESEARCH—

ANN ARBOR