

INSTITUTE FOR FISHERIES RESEARCH  
DIVISION OF FISHERIES MICHIGAN CONSERVATION DEPT.

LAKE INVENTORY MAP  
**ECHO LAKE**  
AREA 3.2 ACRES


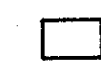
MARGINAL SURVEY AND SOUNDINGS 3/12/47

OAKLAND COUNTY

T. 2 N., R. 10 E., SEC. 17

**LEGEND**





**BOTTOM**

-  Pulpy peat
-  Fibrous peat

**OUTLINE & CONTOURS**

-  Shoreline
-  Contours

**SHORE FEATURES**

-  Slope
-  Brush
-  Marsh
-  Wooded

