



INSTITUTE FOR FISHERIES RESEARCH
 DIVISION OF FISHERIES MICHIGAN CONSERVATION DEPT.
 LAKE INVENTORY MAP
RATTALEE LAKE
 AREA 50 ACRES
 MARGINAL SURVEY AND SOUNDINGS 1/17,18,19/56
 OAKLAND COUNTY T.4 N.,R.7 E.,SEC'S 1,2

LEGEND






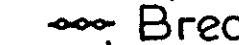








BOTTOM

-  Sand
-  Marl
-  Organic

OUTLINE & CONTOURS

-  Shoreline
-  Contours

SHORE FEATURES

-  Slope
-  Unimproved road
-  Trail
-  Spring
-  Breakwater
-  Dock
-  Encroaching shore
-  Marsh
-  Brush
-  Wooded
-  Partly wooded
-  Pasture
-  Inlet
-  Outlet

