




INSTITUTE FOR FISHERIES RESEARCH  
 DIVISION OF FISHERIES MICHIGAN CONSERVATION DEPT.  
 LAKE INVENTORY MAP  
**HEWITT LAKE**  
 AREA 20.4 ACRES  
 MARGINAL SURVEY AND SOUNDINGS 2/26/48  
 OSCEOLA COUNTY T. 20 N., R. 10 W., SEC'S. 27, 28



B.M. = 100.0' - R.R. SPIKE BASE  
 OF SOFT MAPLE.  
 WATER SURF. ELEV. = 98.1  
 2/26/48

LEGEND








BOTTOM

-  Sand
-  Pulpy peat
-  Fibrous peat

OUTLINE & CONTOURS

-  Shoreline
-  Contours

SHORE FEATURES

-  Road
-  Slope
-  Brush
-  Wooded
-  Partly wooded
-  Inlet
-  Outlet

