J-7-8

R-9
U.S. Department of Agriculture
Forest Service
LAKE AND STREAM SURVEY
LOON LAKE
Huron National Forest
Michigan

Location Sec 36 T. 25N. R.2E.
Scale 16" = 1 Mile

Area 90.4 Acres
Length Of Shore Line 2.4 Mile

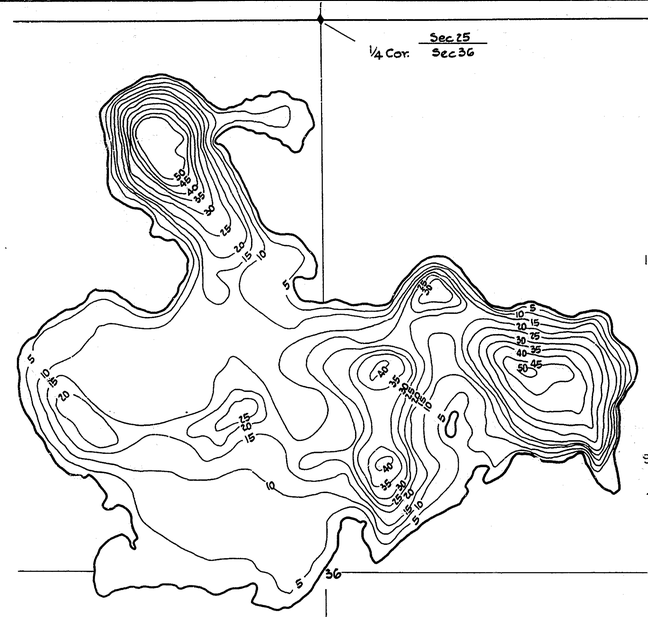

Contour Map
Contour Interval = 5'

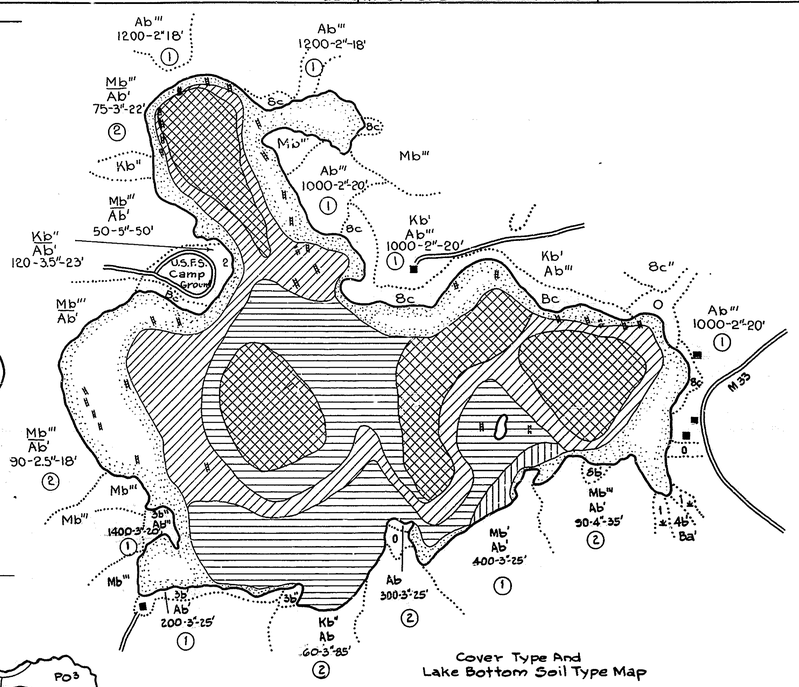

Cover Type And
Lake Bottom Soil Type Map

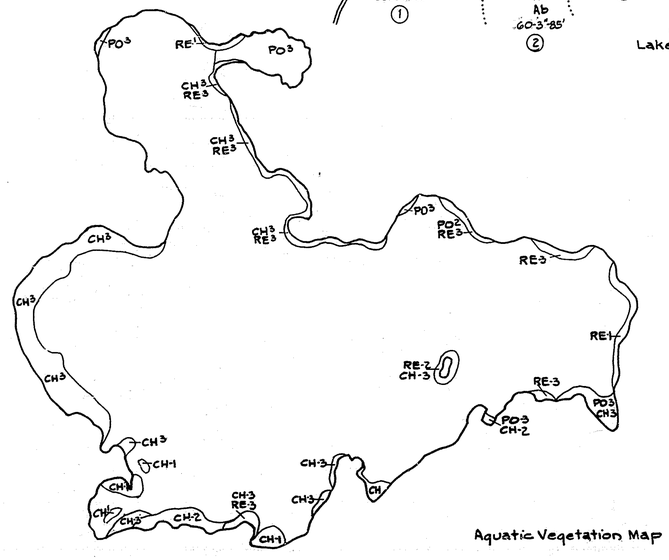

Aquatic Vegetation Map

J-7-8
TR RR&AMD 3/30/37

See IFR Map LOON LAKE, OSCODA COUNTY