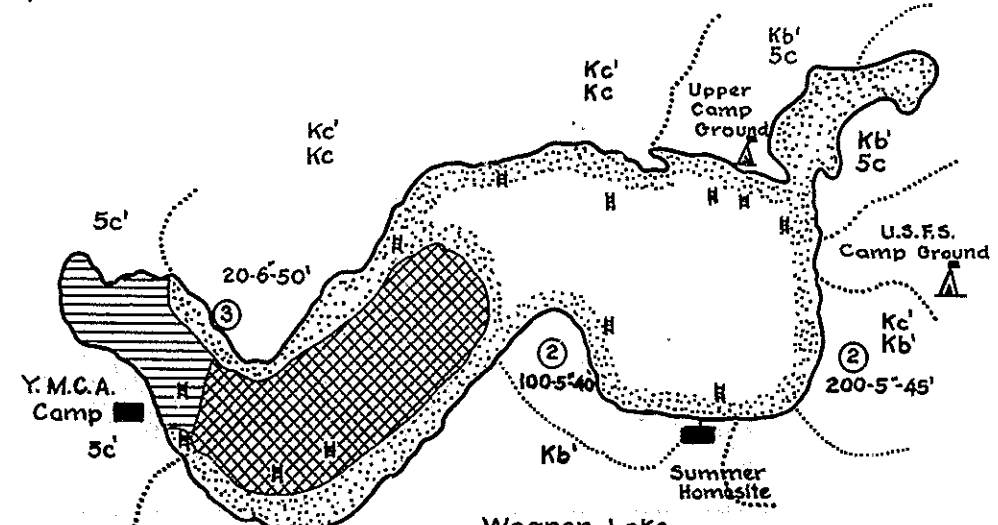
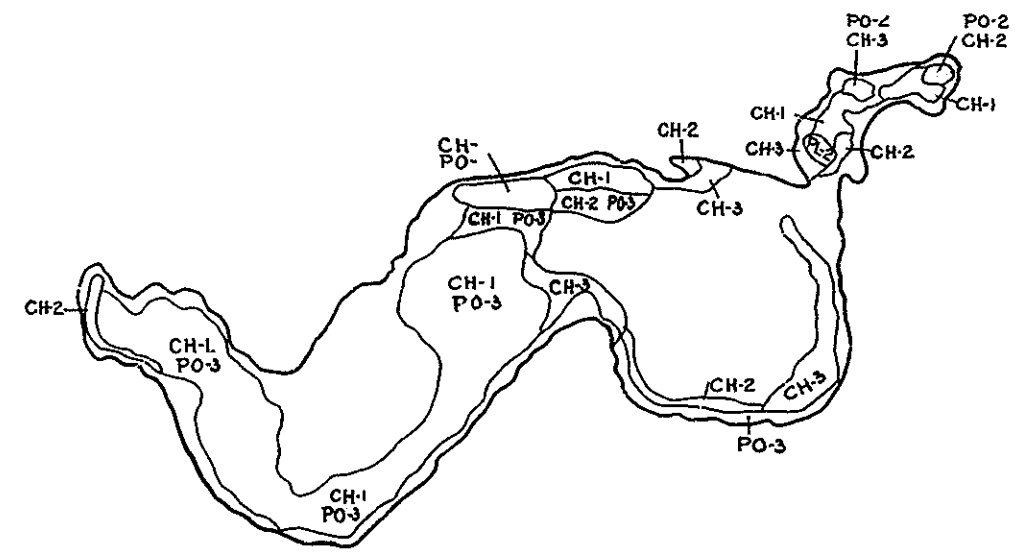
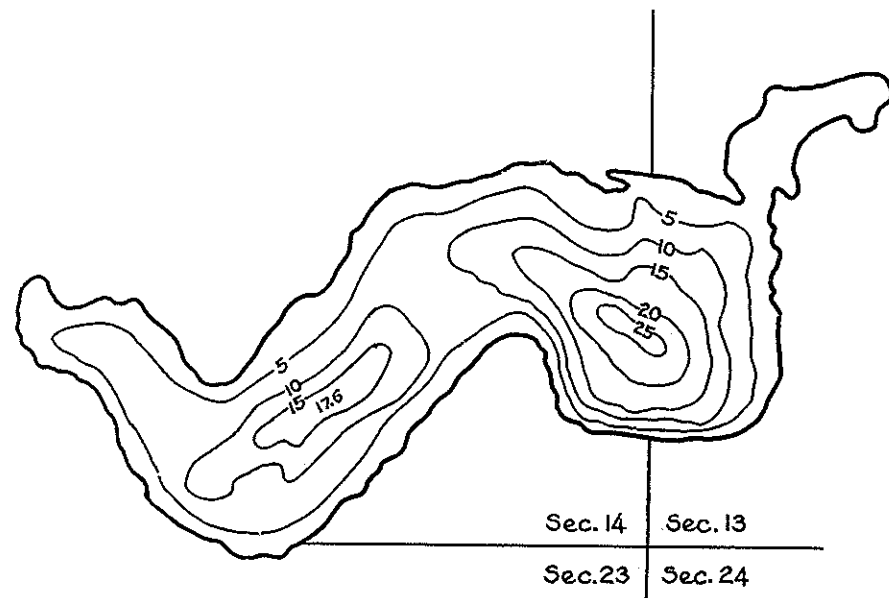
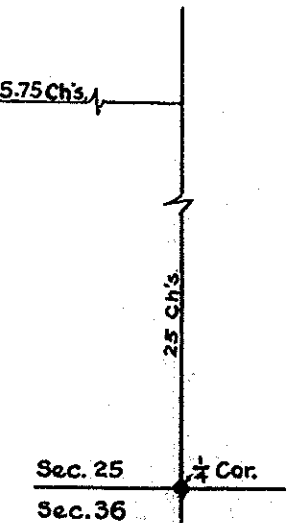
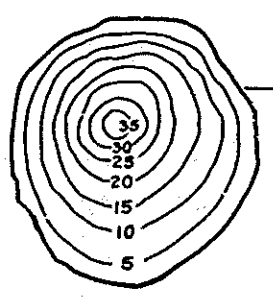


R-9  
U.S. Department of Agriculture  
Forest Service  
LAKE AND STREAM SURVEY  
WAGNER LAKE  
TWO BIT LAKE  
Huron National Forest  
Michigan

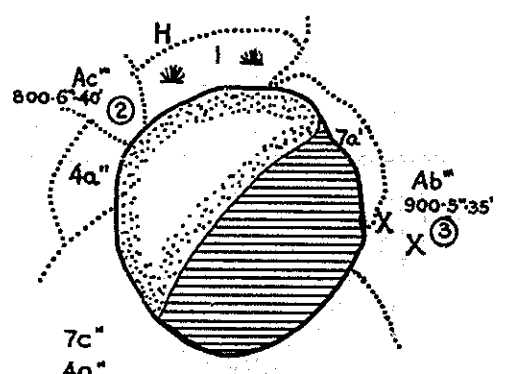
Wagner Lake Area 26. Acres  
Length of Shore Line 1.43 Miles  
Two Bit Lake Area 1.3. Acres  
Length of Shore Line 0.39 Miles



Wagner Lake  
Scale 16" = 1 Mile  
Location Sec. 13-14 T. 25 N. R. 2 E.

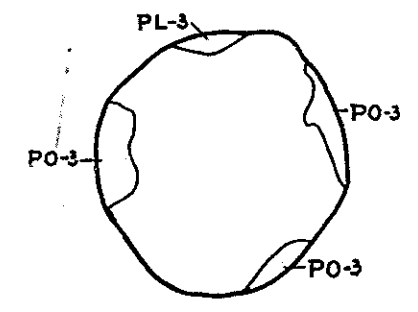


Contour Map  
Contour Interval - 5'



Two Bit Lake  
Scale 40" = 1 Mile  
Location Sec. 25 T. 25 N. R. 2 E.

Cover Type And  
Lake Bottom Soil Type Map



Aquatic Vegetation Map