



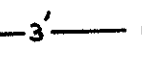


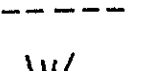







INSTITUTE FOR FISHERIES RESEARCH  
 DIVISION OF FISHERIES MICHIGAN CONSERVATION DEPT.

LAKE INVENTORY MAP  
**PANTS LAKE**  
 AREA 13.8 ACRES

MARGINAL SURVEY AND SOUNDINGS 9/2/53  
 (SHORE OUTLINE BASED ON U.S. DEPT. AGRIC. AERIAL PHOTO OF 8/4/38)  
 OTSEGO COUNTY T. 30 N., R. 4 W., SEC. 23

LEGEND

- BOTTOM**
-  Sand
  -  Fibrous peat
  -  Pulpy peat
- OUTLINE & CONTOURS**
-  Shoreline
  -  3' Contours
- SHORE FEATURES**
-  Slope
  -  Unimproved road
  -  Trail
  -  Marsh
  -  Brush
  -  Encroaching shore
  -  Outlet
  -  Wooded

