


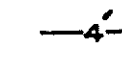
INSTITUTE FOR FISHERIES RESEARCH
 DIVISION OF FISHERIES MICHIGAN CONSERVATION DEPT.
 LAKE INVENTORY MAP
LITTLE MUD LAKE
 AREA 14.7 ACRES
 MARGINAL SURVEY AND SOUNDINGS 9/14/55
 SHORE OUTLINE BASED ON U.S. DEPT. AGRIC. AERIAL PHOTO OF 8/4/48
 PRESQUE ISLE COUNTY T.33 N., R.2 E., SEC.34

LEGEND







BOTTOM

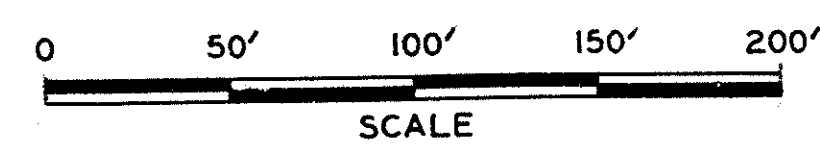
-  Sand
-  Organic

OUTLINE & CONTOURS

-  Encroaching shoreline
-  Contours

SHORE FEATURES

-  Unimproved road
-  Marsh
-  Brush
-  Wooded
-  Inlet
-  Outlet



B.M. #100.0 - SPIKE IN BASE
 OF 10" PINE
 WATER SURF. ELEV. +93.6
 9/14/55