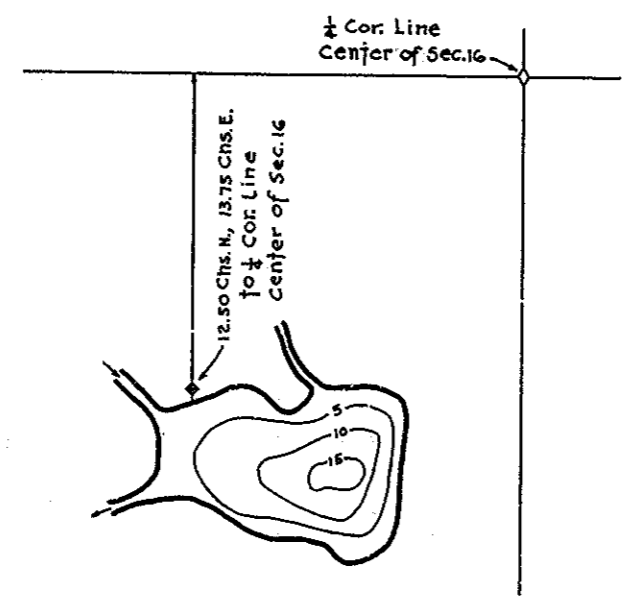


R-9  
 U.S. Department of Agriculture  
 Forest Service  
**LAKE AND STREAM SURVEY**  
**EAGLE LAKE - BELL LAKE**

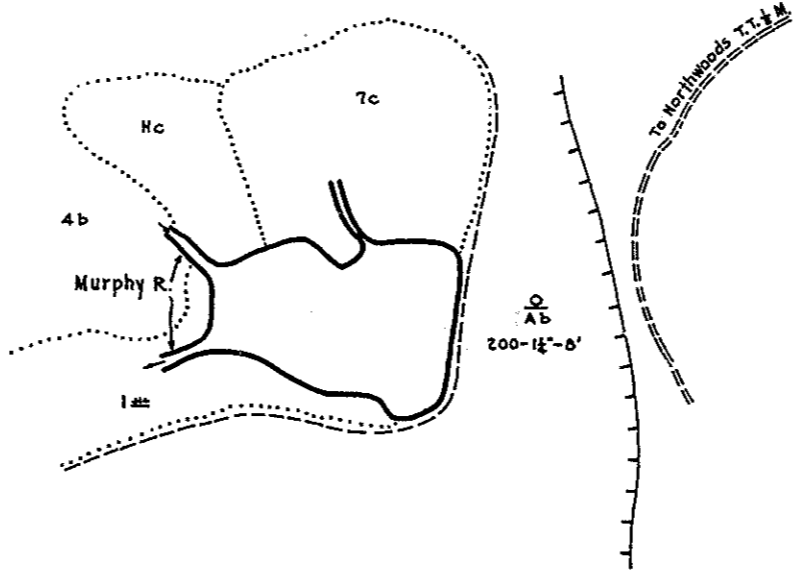
Hiawatha National Forest  
 Michigan

Scale: 16 Inches = 1 Mile

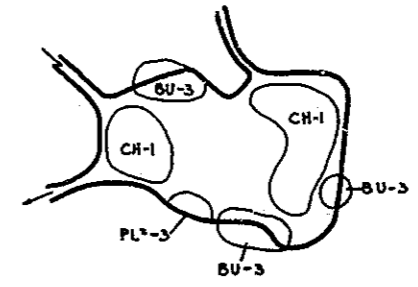
**Eagle Lake**  
 Location: Sec. 16, T.43 N. R.17 W.  
 Area 6 Acres  
 Length of Shoreline .38 Miles



Contour Map  
 Contour Interval = 5'

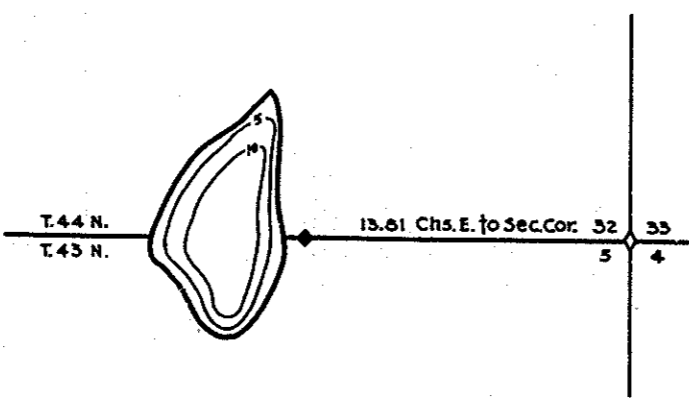


Cover Type And  
 Lake Bottom Soil Type Map

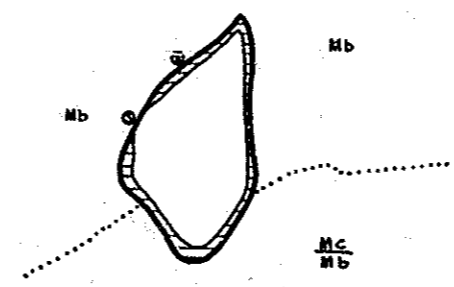


Aquatic Vegetation Map

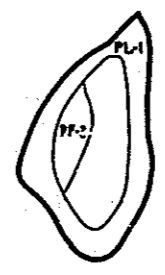
**Bell Lake**  
 Location: Sec. 5, T.43 N. R.17 W.  
 Sec. 32, T.44 N. R.17 W.  
 Area 3.5 Acres  
 Length of Shoreline .30 Miles



Contour Map  
 Contour Interval = 5'



Cover Type And  
 Lake Bottom Soil Type Map



Aquatic Vegetation Map